

# OVERBERGET

Bergarkivet Kart

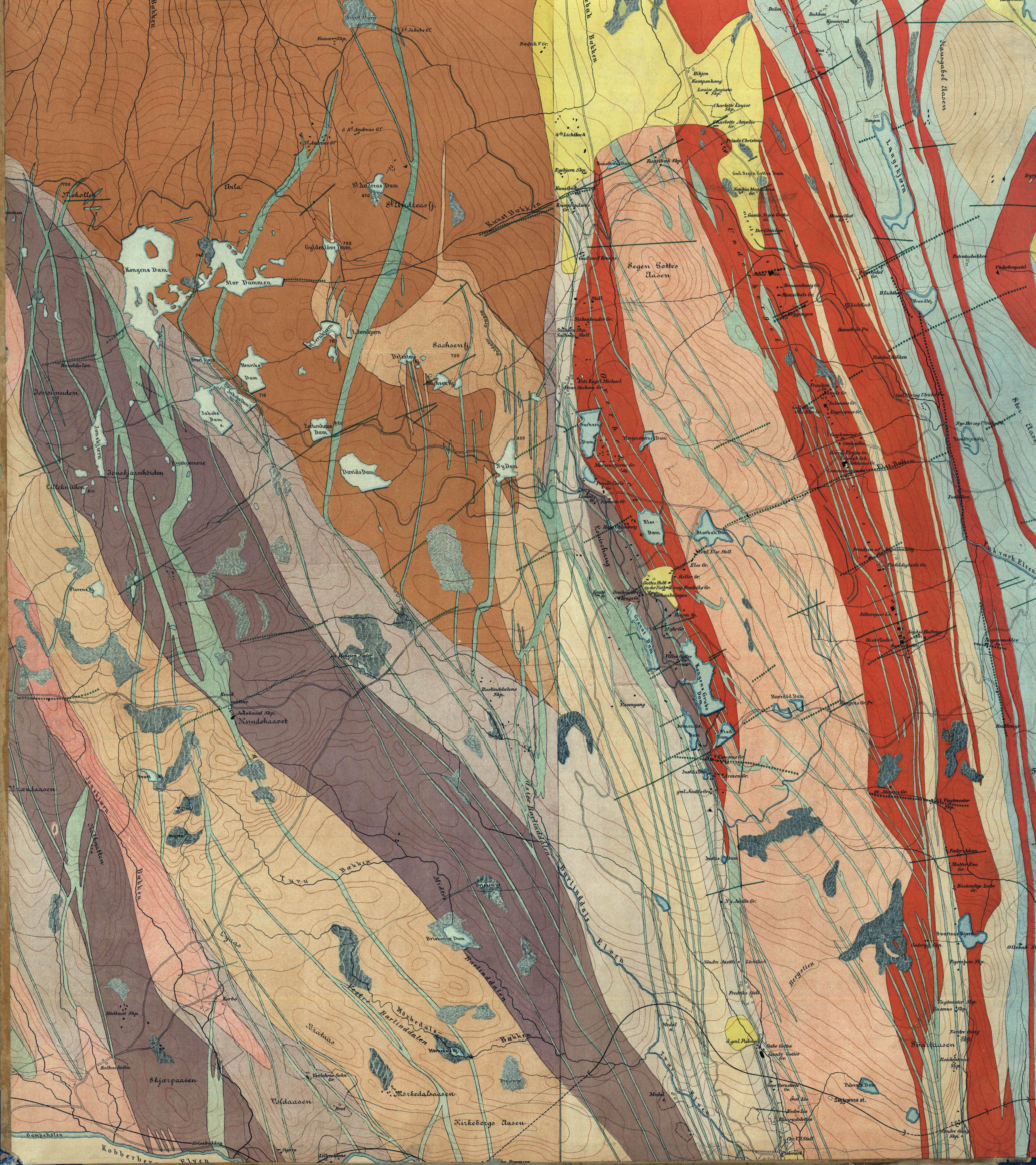
K 2802

Kartbilag til Arne Bugges  
rapport over Kongsberg Sølvverks gruber  
Kongsberg 1930

# KONGSBERG GRUBEFELT

Utarbeidet av Carl Bugge og Arne Bugge.

Postsilurisk	
<p>Løse avleiringer</p> <p>Dabas og diabasporfyr</p> <p>Ertsganger, nemlig sulfidiske kvartsbreccieganger av 1ste generation</p>	<p>Grovkornig (stenbrudband)</p> <p>Finkornig (ofte med bandarkitektur)</p> <p>Kvartshornblendedorit</p> <p>Gabbroedorit</p> <p>Kvartsbiotit-diorit</p> <p>Kvartshornblendedorit</p> <p>Gabbroedorit</p> <p>Kvartsbiotit-diorit</p> <p>Finkornig (ofte med bandarkitektur)</p> <p>Grovkornig (stenbrudband)</p>
<p>Telemarkgranit</p> <p>Kongsberggranit (ofte hypabyssisk)</p> <p>Vinddiabas (ofte som amfibolit)</p>	<p>Oldenborggruppen (mørk)</p> <p>Barindalgruppen (lys)</p> <p>Haavgruppen (Injektionsbergarter bestående av de ovenfor nævnte bergarter i intim veksling)</p>



# FARVEBETENELSE



Stenbruddbånd  
Kvarts biotitt dioritt



Kvartsdioritt




Gneis (Østlig)  
Finkornig lys kvarts biotitt dioritt



Gneis (Vestlig)  
Finkornig oftest mørk stripet  
kvartsdioritt



Glimmerbånd  
Biotittskifer




Granatbånd  
Granat biotitt kloritt skifer



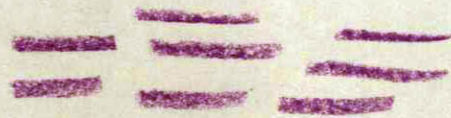
Klorittbånd  
Klorittskifer




Hornblendeskifer  
Andesitt



Amfibolitt "Det sorte band"  
Vinordiabas



Granattomvandling



Klorittomvandling



Kvartslinser med kis  
striper (Cerisittskifer på  
Overberget I)



Fahlbånd  
Kisimpregneret bergart  
Kvartsganger



Diabasganger



Kalkspatganger



Sølførende partier



Overddecket

De røde tall på profilene er årstall der angir grubenes dyp i de forskjellige tider og likeledes hvor utstrosningen har pågått

# OVERBERGET

M=1:2000

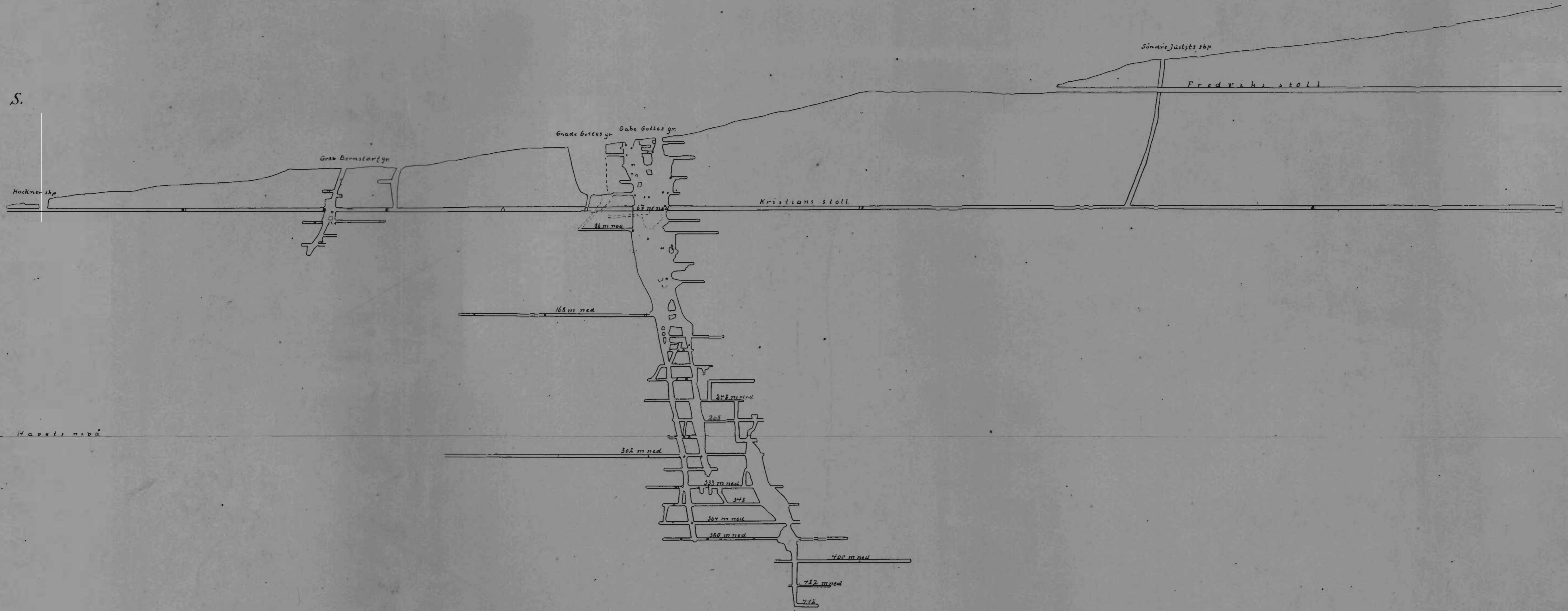
I



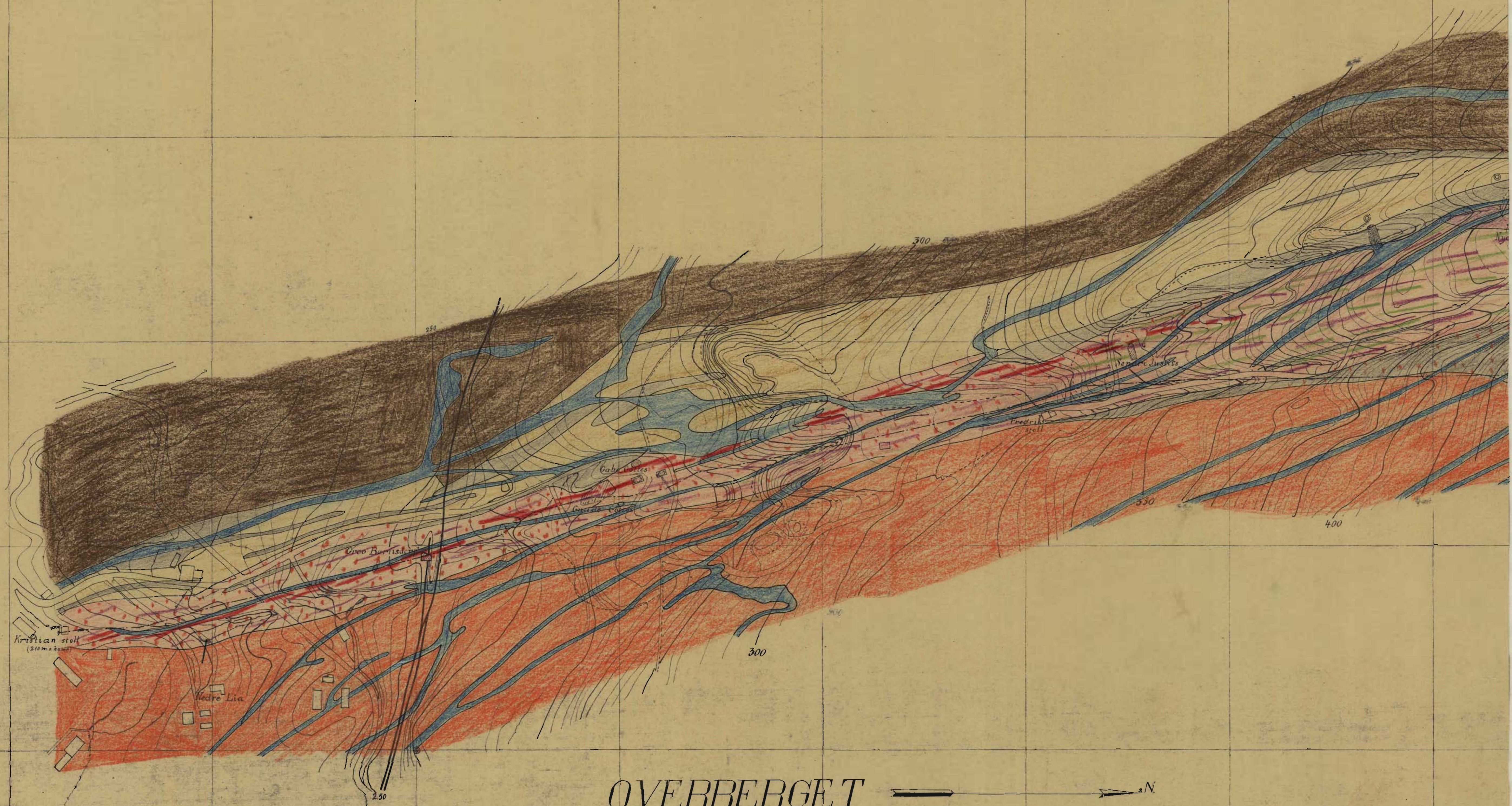
Antagning for 1750

N.


S.



Havets niveau




# OVERBERGET

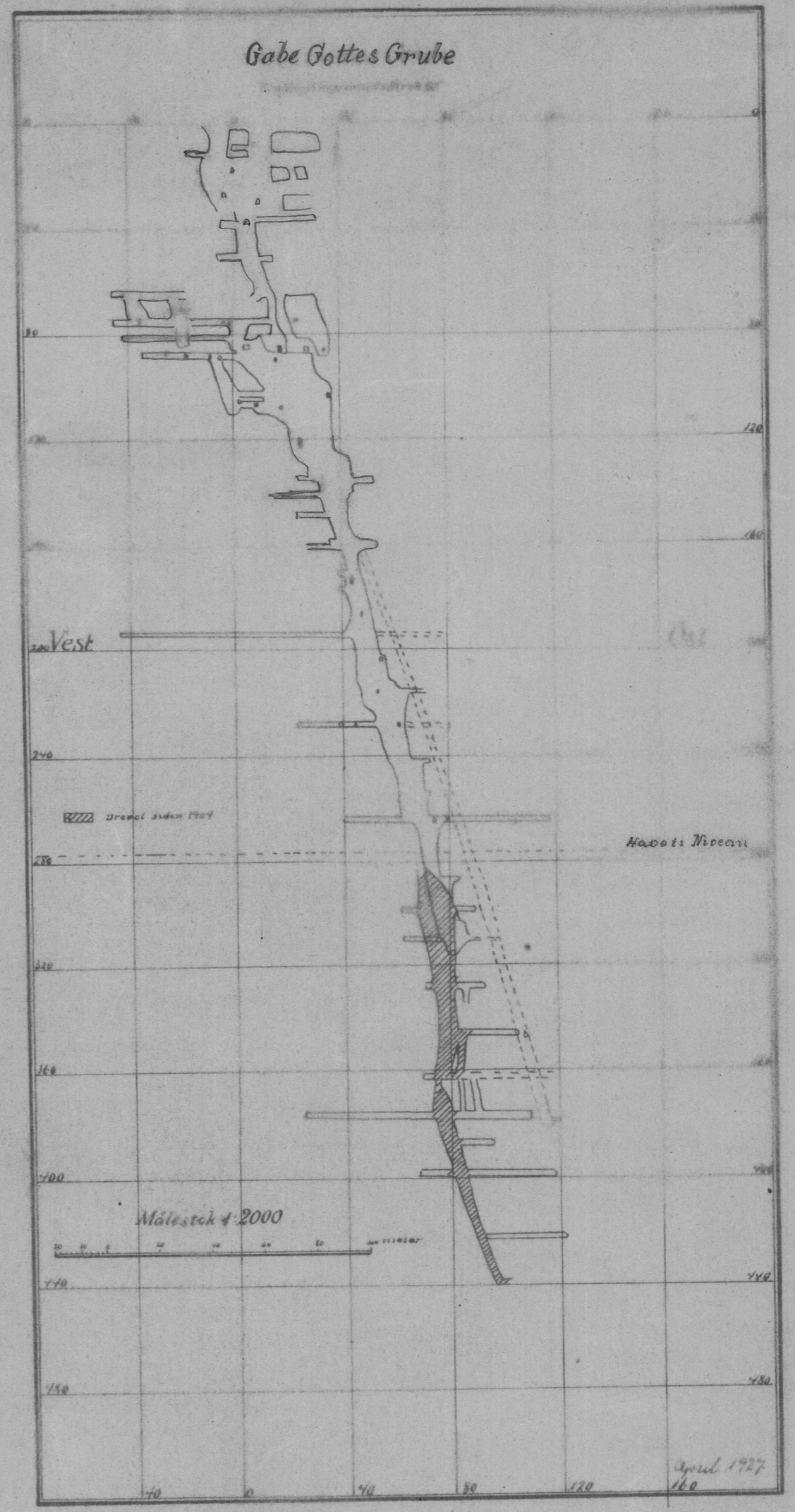
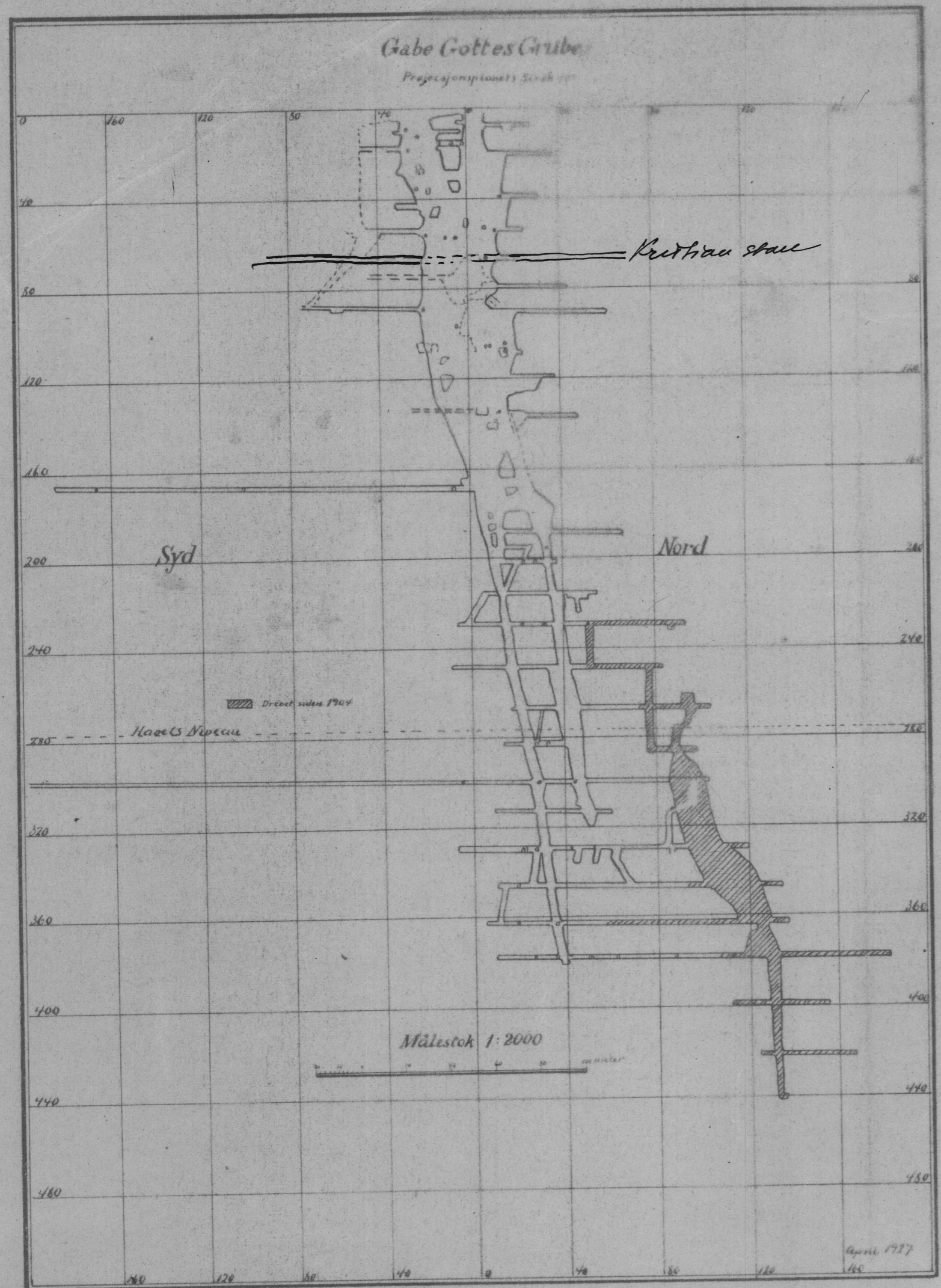


M=1:2000

I



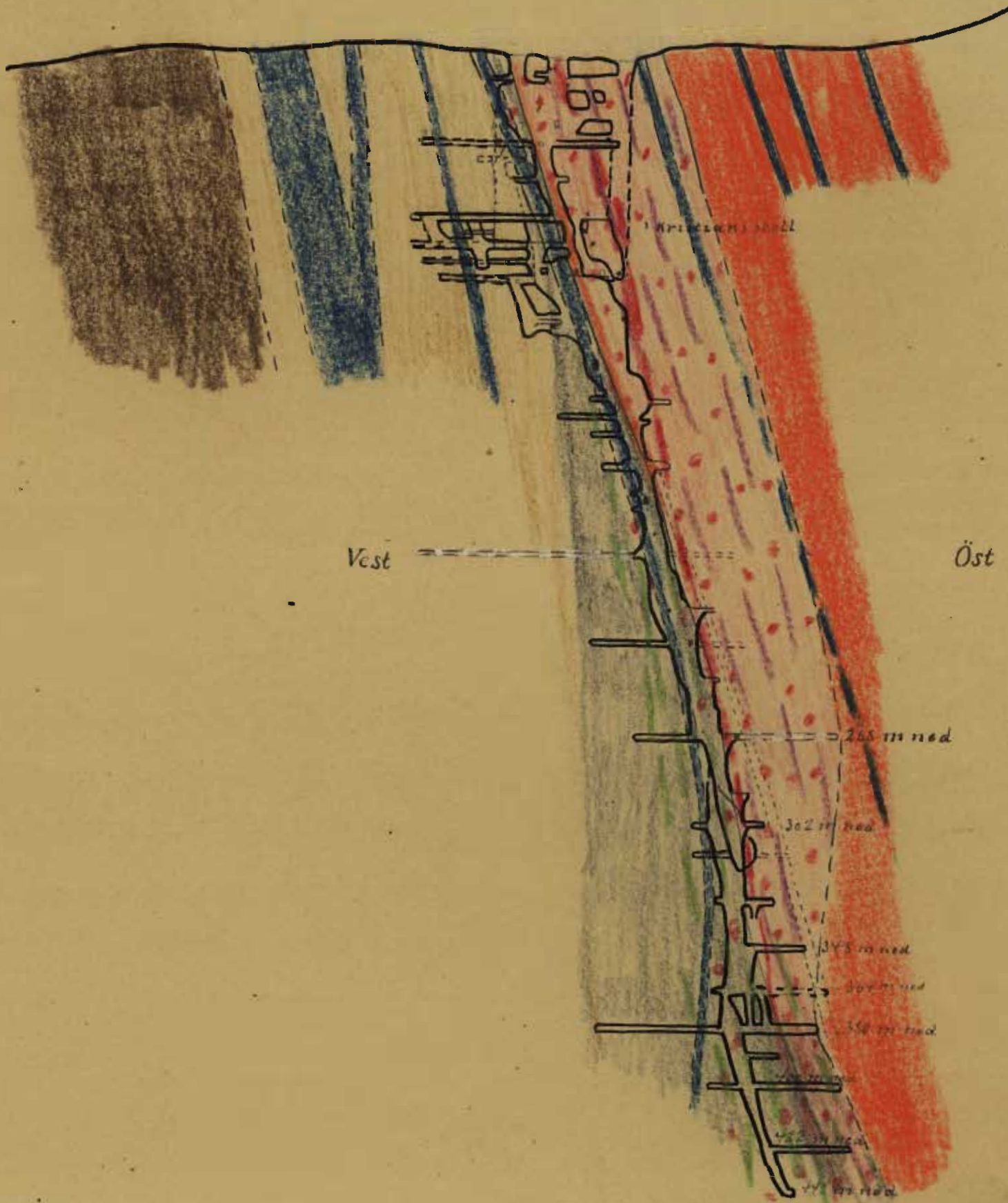
— — — — — Kistrik Lys gubnersstier (1872/88)



# OVERBERGET I

## GABE GOTTES GRUBE

Årslängd 6-6-1930



M = 1:2000



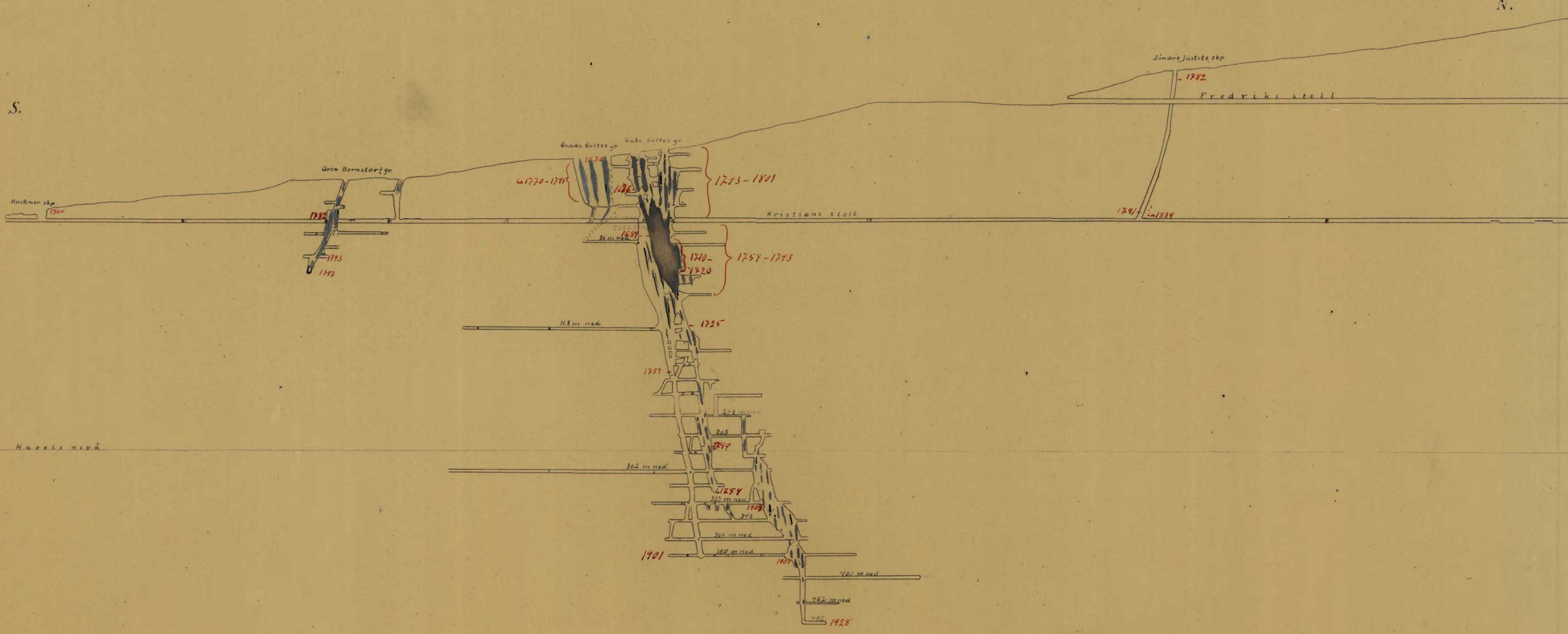
# OVERBERGET

M = 1:2000

I



Samlet af 1880-1881



S.

N.

Hækket ned



1928



KRISTIAN STOLL.

M=1:2000

OVERBERGET I *Hongkong 6. 6. 1930*



# OVERBERGET

M=1:2000

II



Planlagt d. 6-1988

N.

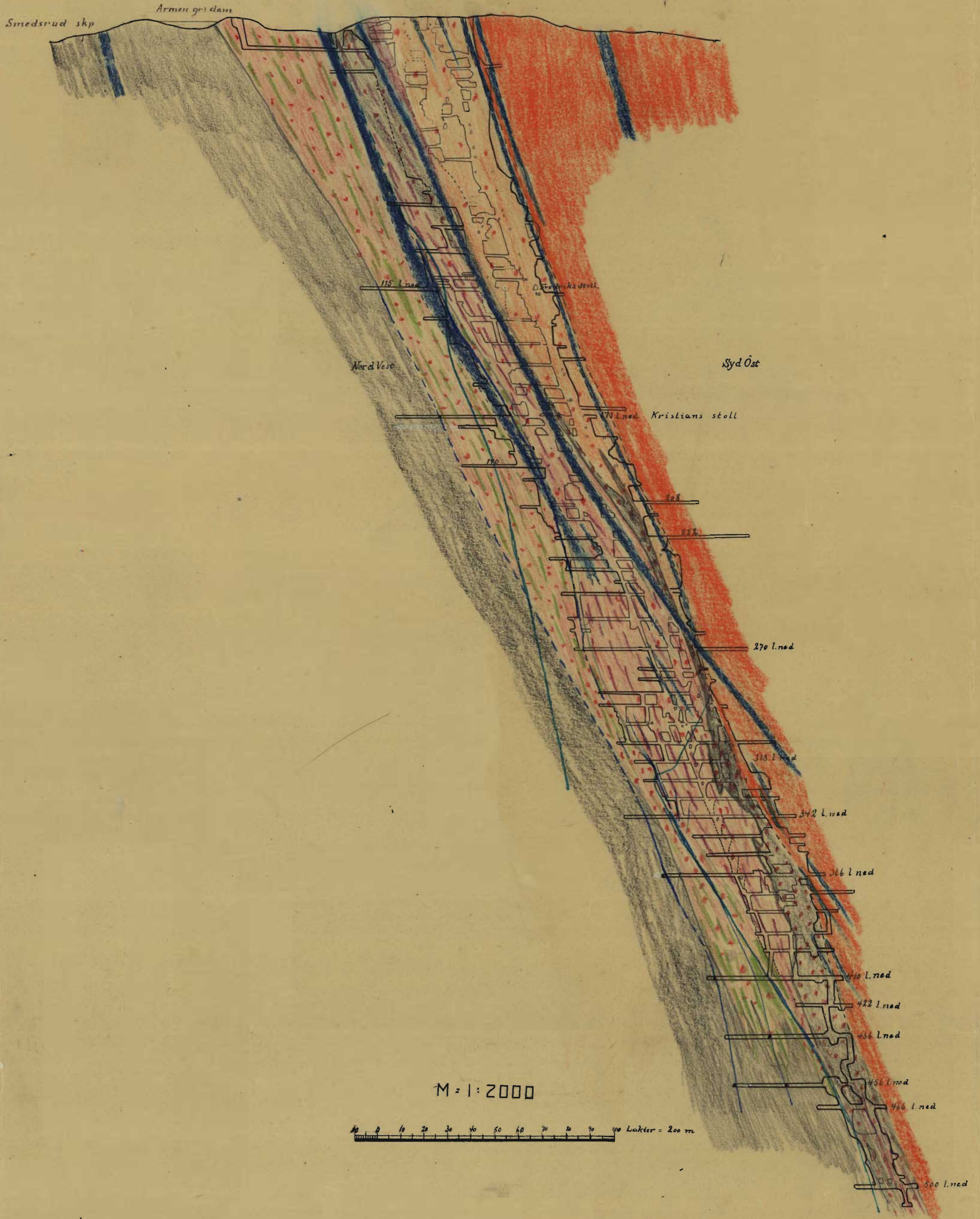
S.



# OVERBERGET II

## KONGENS GRUBES HOVEDDRIFT

Kongsberg 1. 6. 1936



# OVERBERGET II

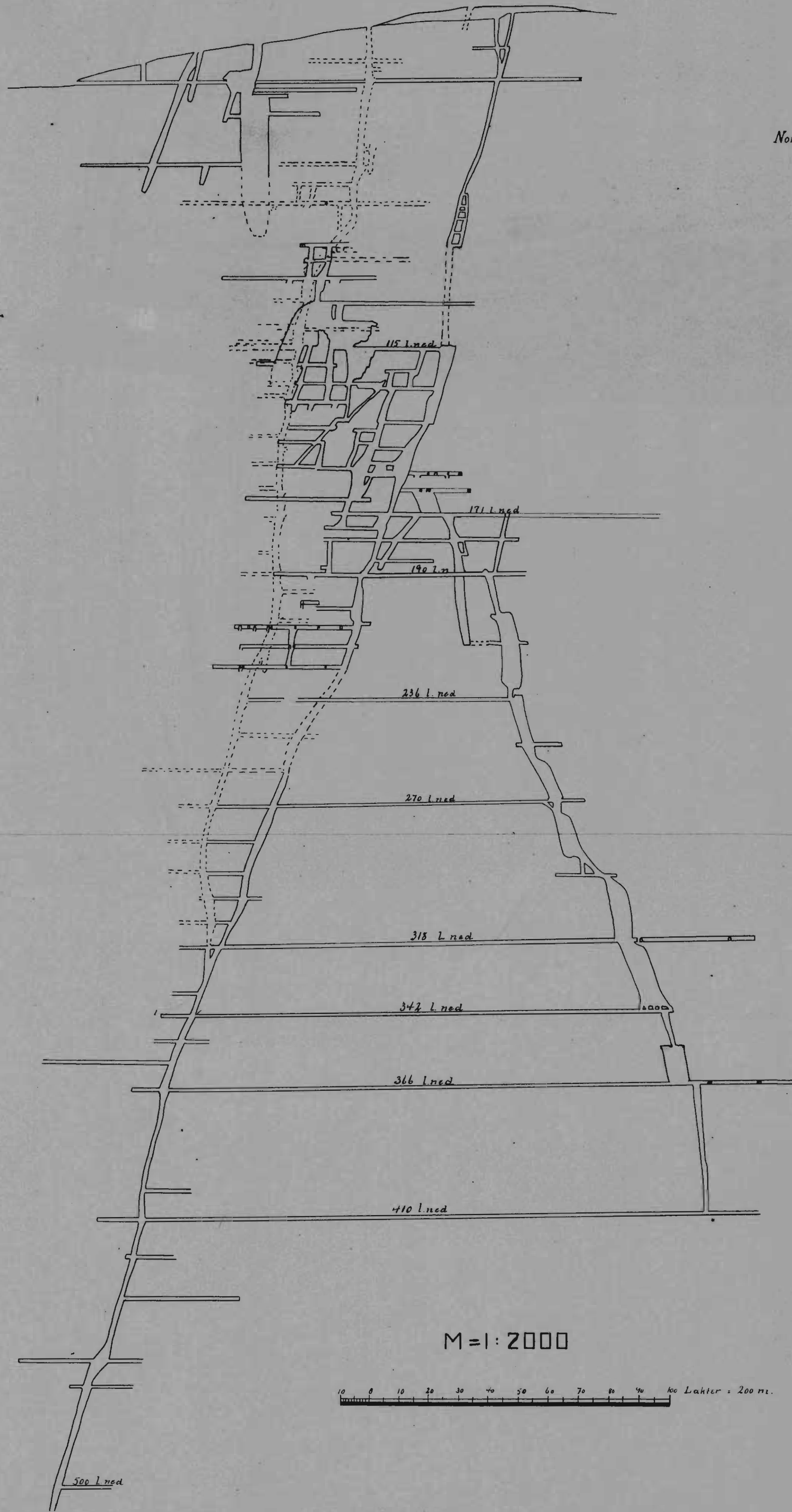
## KONGENS GRUBE

Kongsberg 6-6-1930

Syd

Nord

Havets nivå





KRISTIAN STOLL.

M=1:2000

OVERBERGET II


*Singsbo 6-6-1930*



# OVERBERGET

M=1:2000

II



Brøysing 6-6-1928

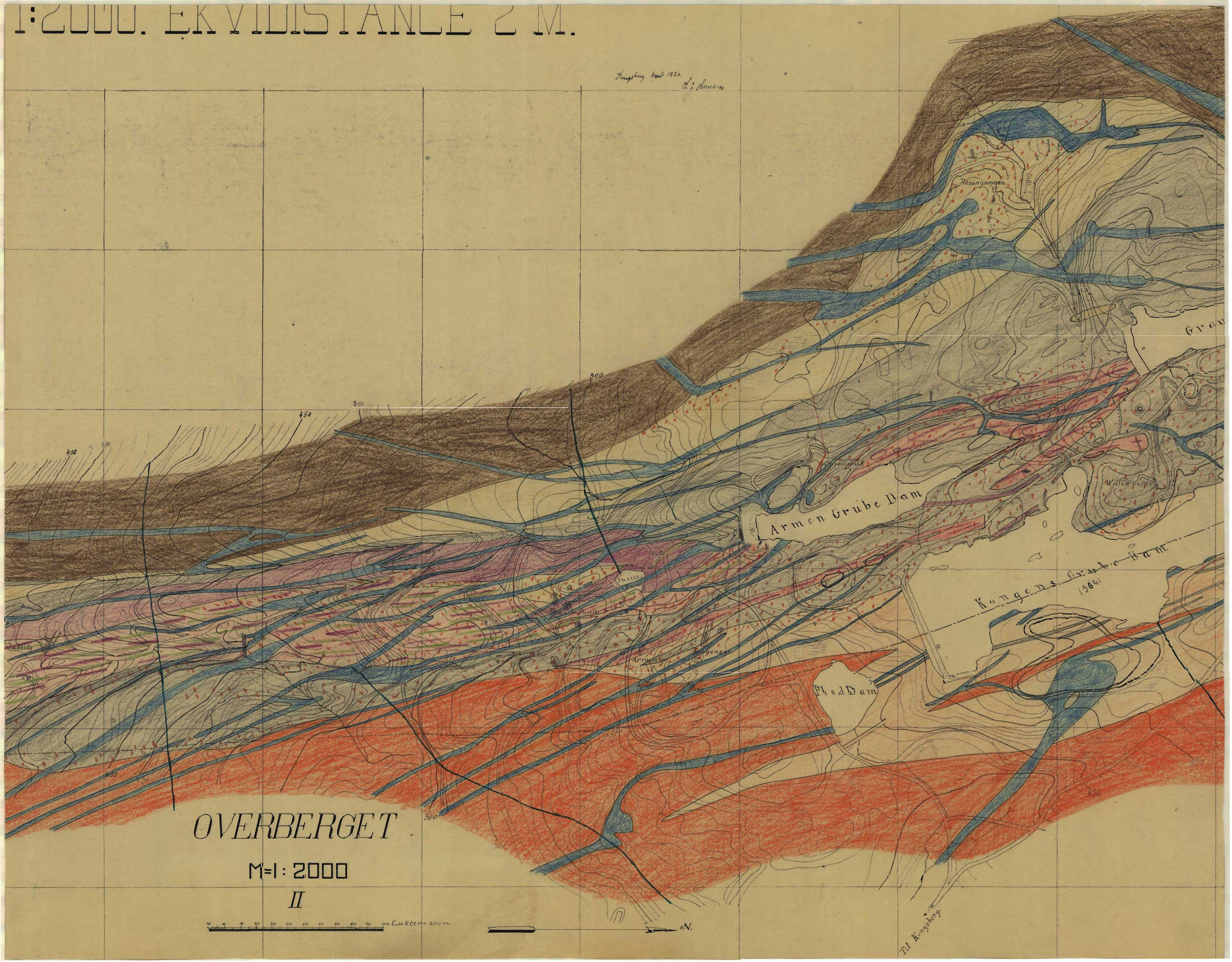
N.

S.



1:2000. EKVIDISTANSE 2 M.

Hønsberg 1925.  
H. J. Hansen



OVERBERGET

M=1:2000

II

10 0 10 20 30 40 50 60 70 80 90 100 Lukt = 200 m.




Til Kongsberg

# OVERBERGET

M=1:2000

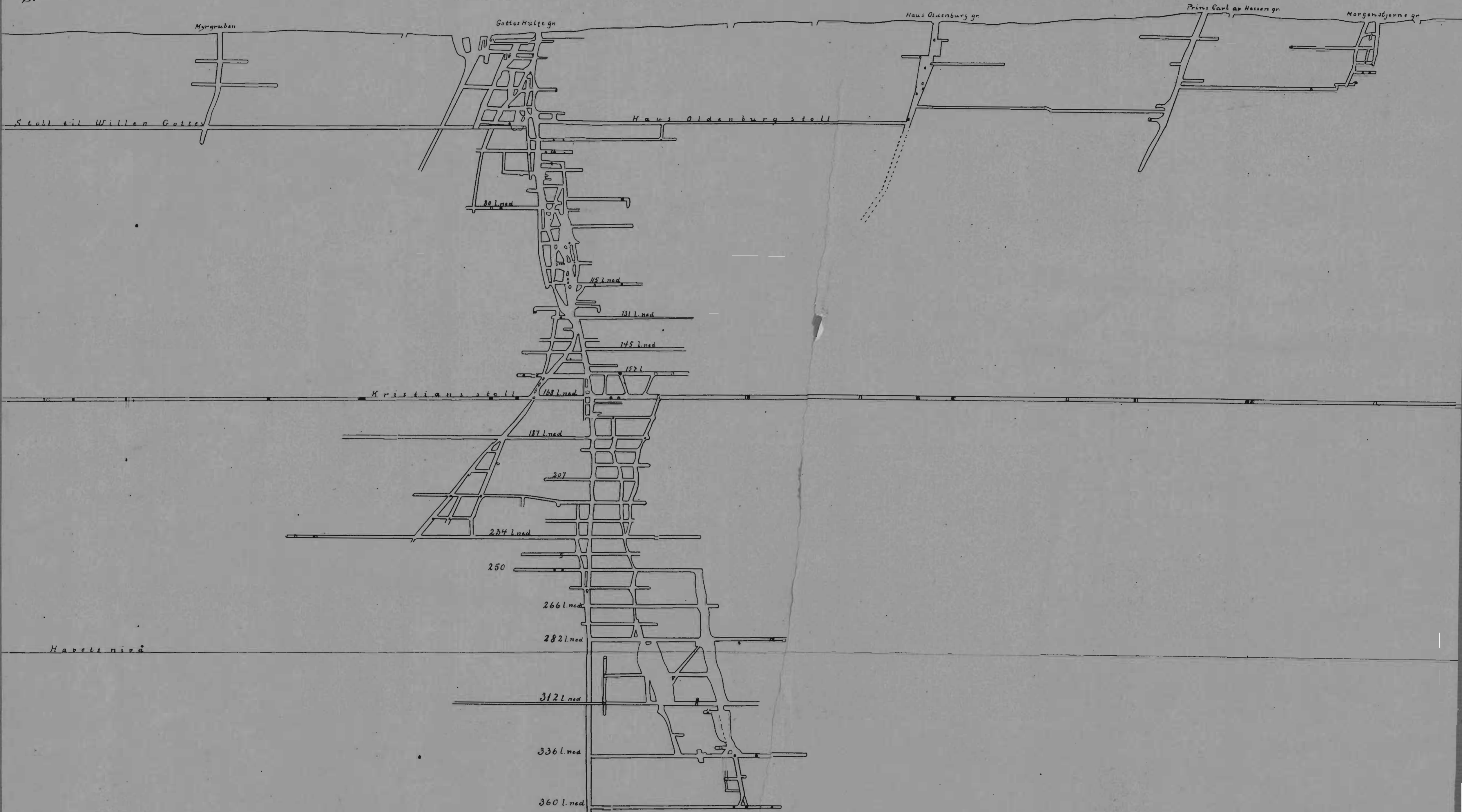
III



Arztz. v. 6. 1930

S.

N.

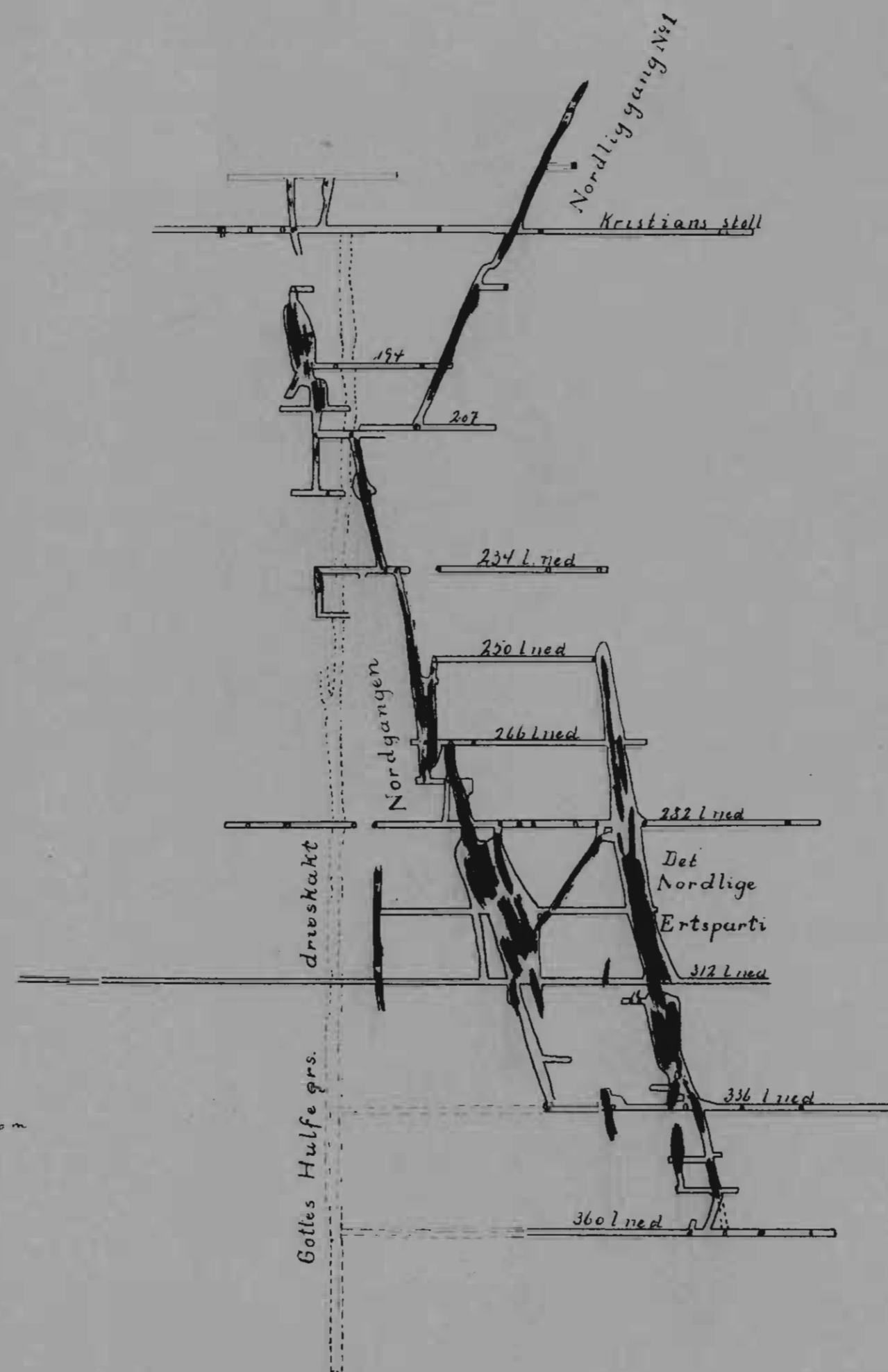





# OVERBERGET III

## PROFIL OVER ELSE GRUBES BÅND

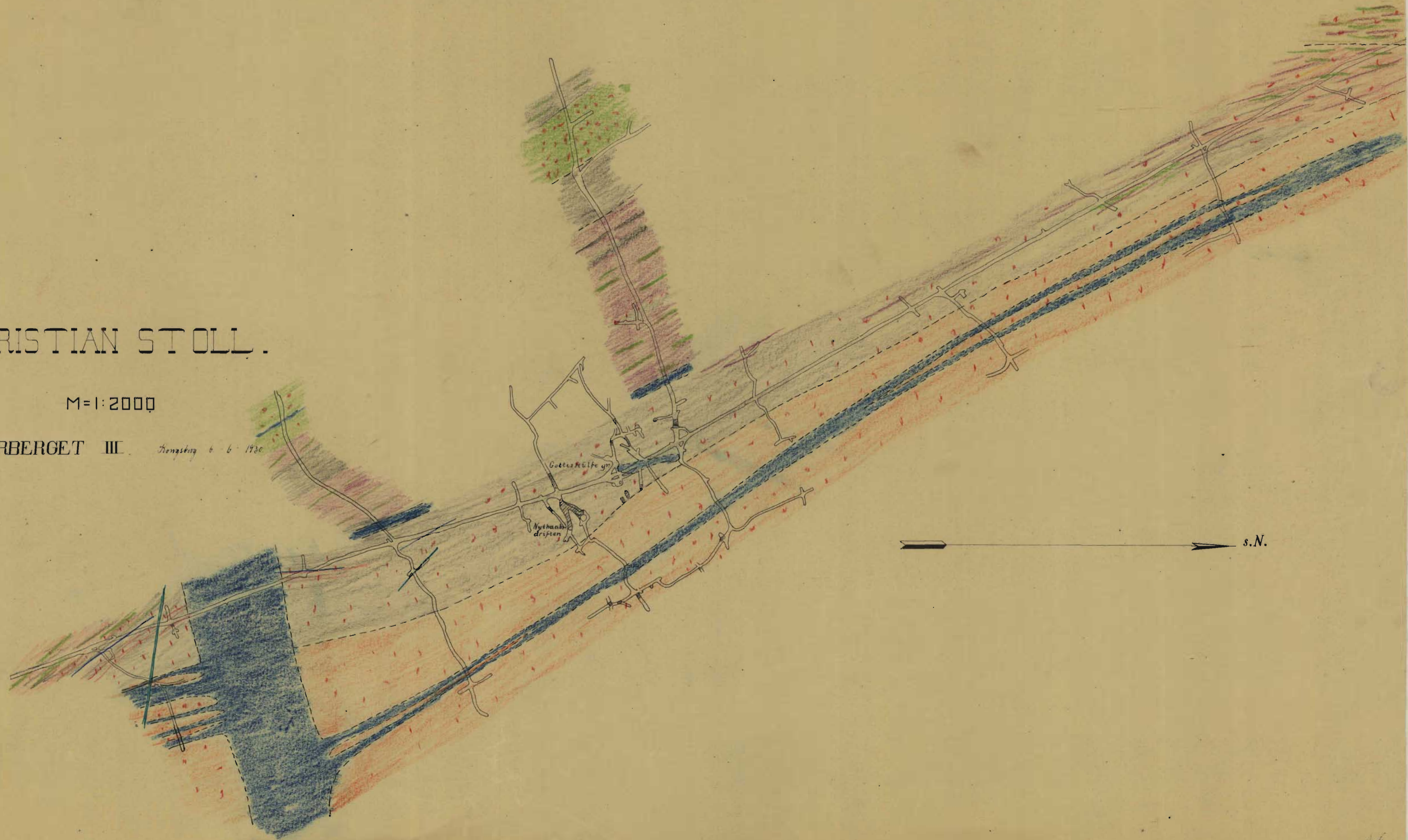
Kongsbø 22-6-1880



KRISTIAN STOLL.

M=1:2000

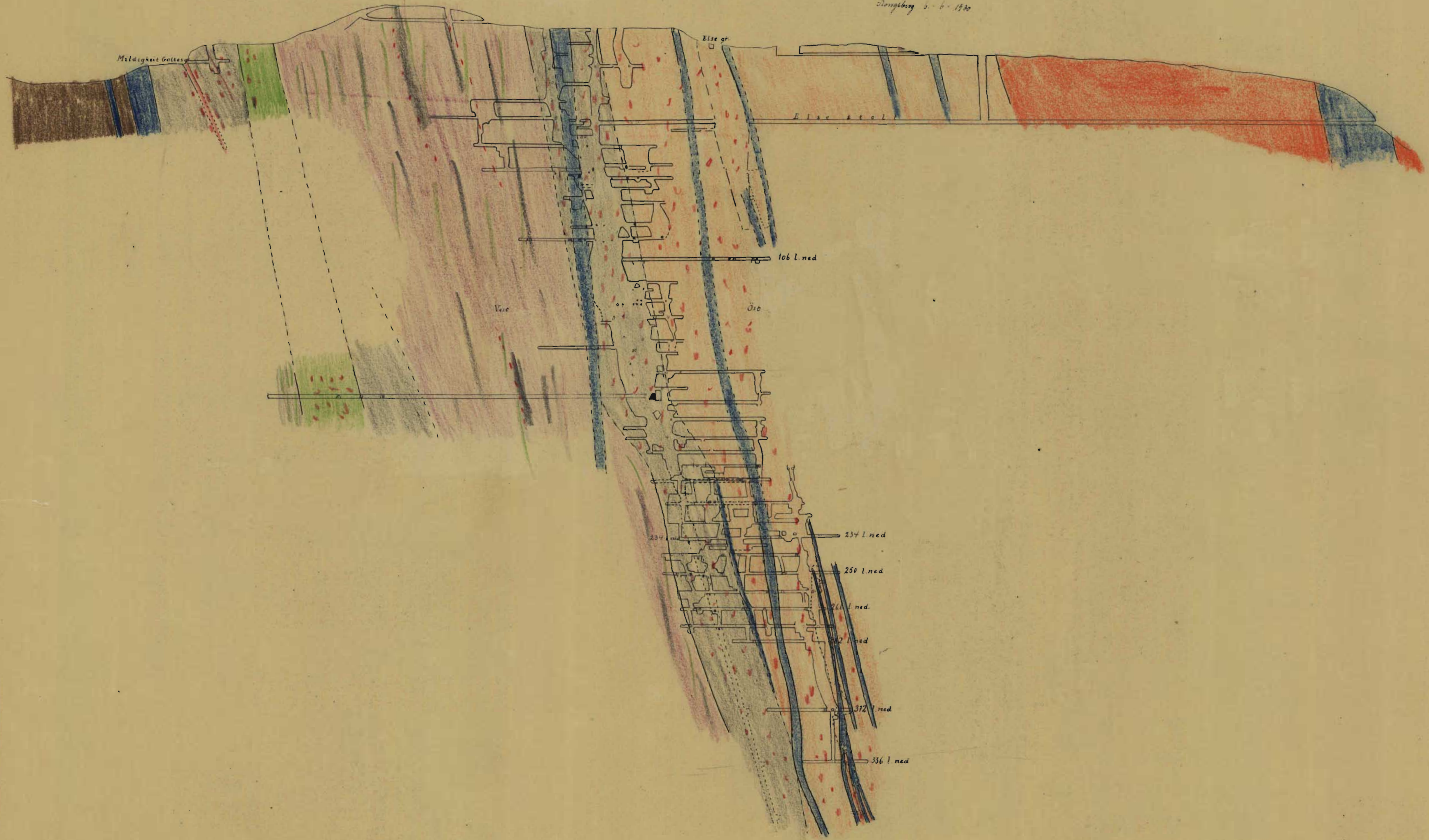
OVERBERGET III. *Haugesund 6. 6. 1930*




# OVERBERGET III

## GOTTES HÜLFE GRUBE

Stångby 3. 6. 1930



M = 1 : 2000



# OVERBERGET

M=1:2000

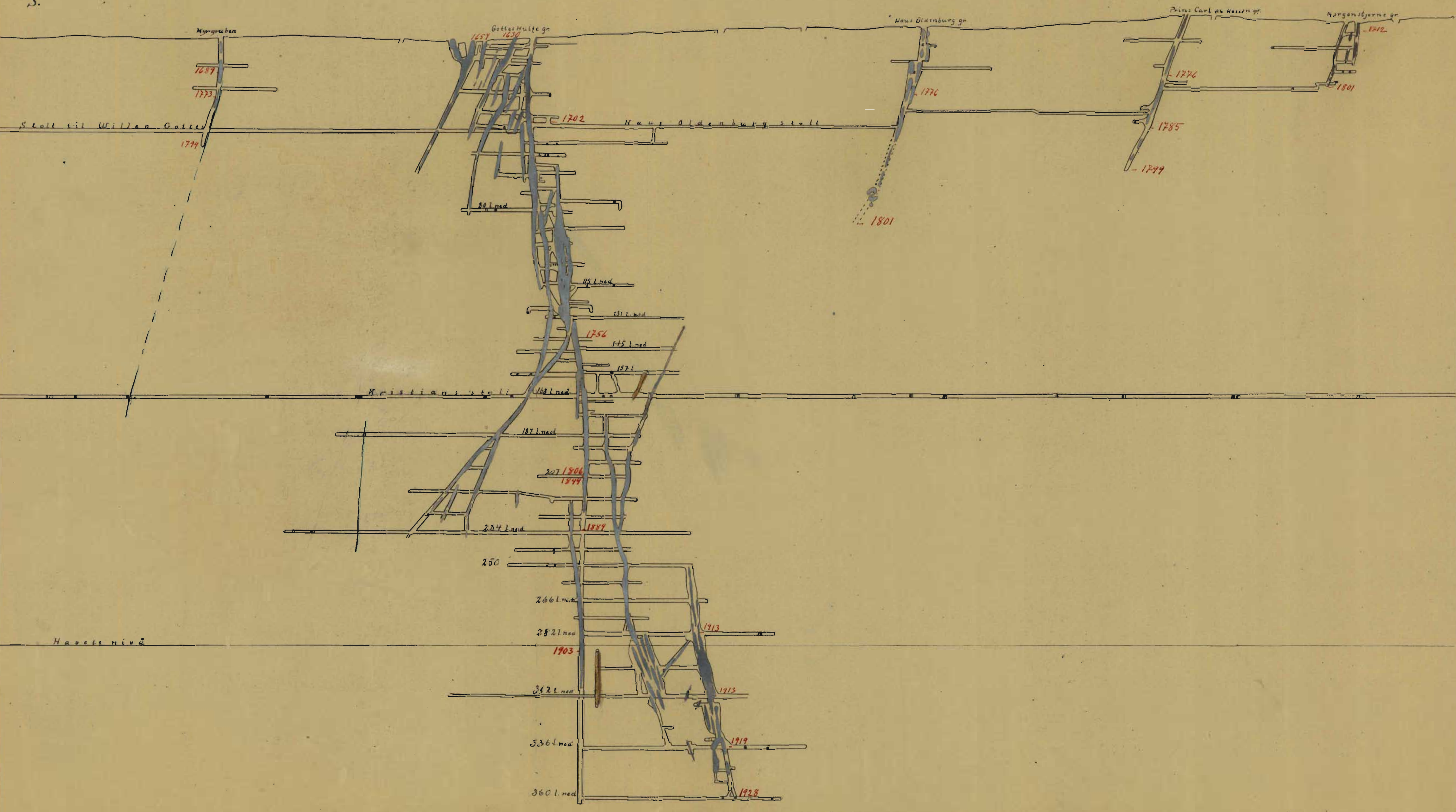
III



Stregning 6. 6. 1780

N

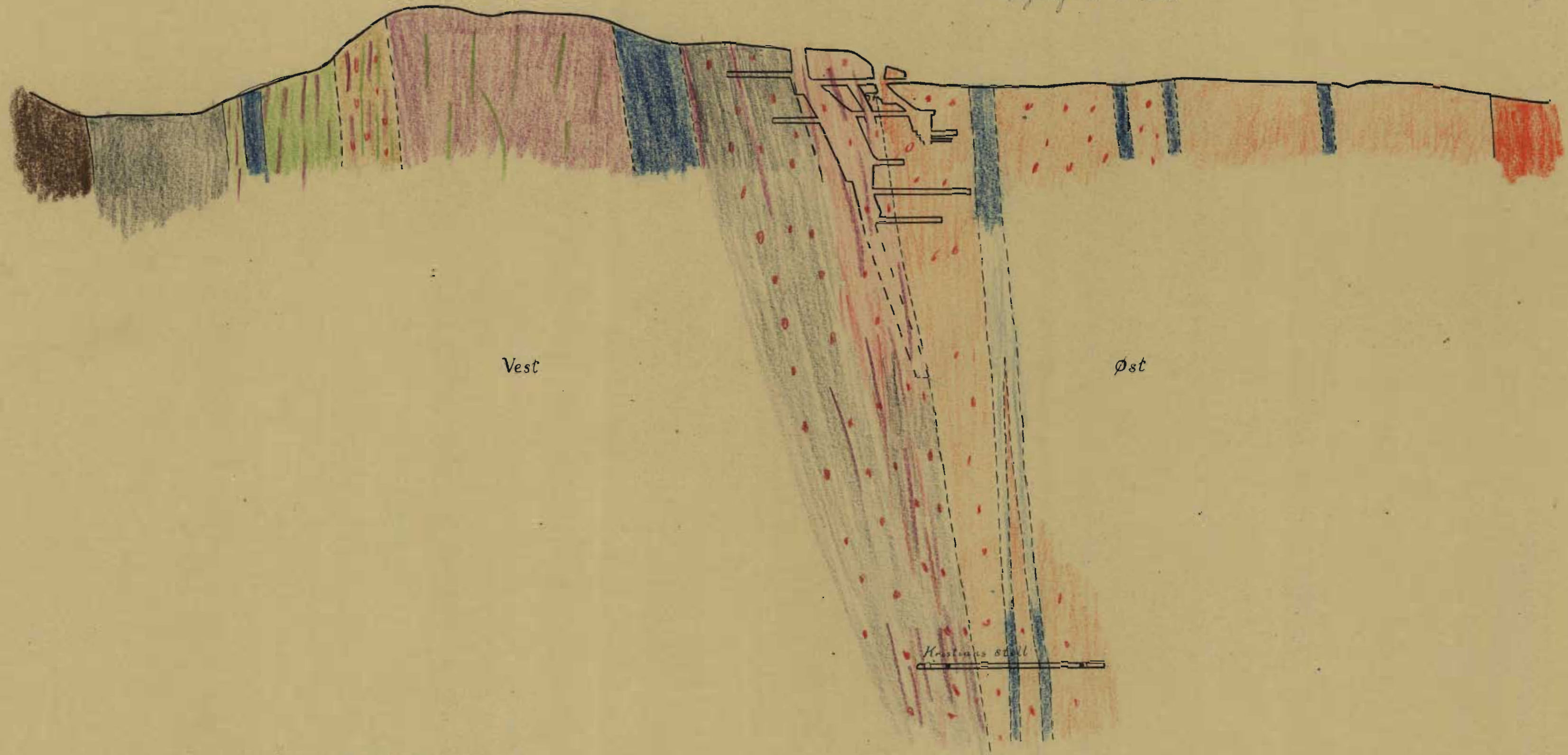
S



# OVERBERGET III

## HAUS OLDENBURG GR.

Hongsberg 6-6-1930



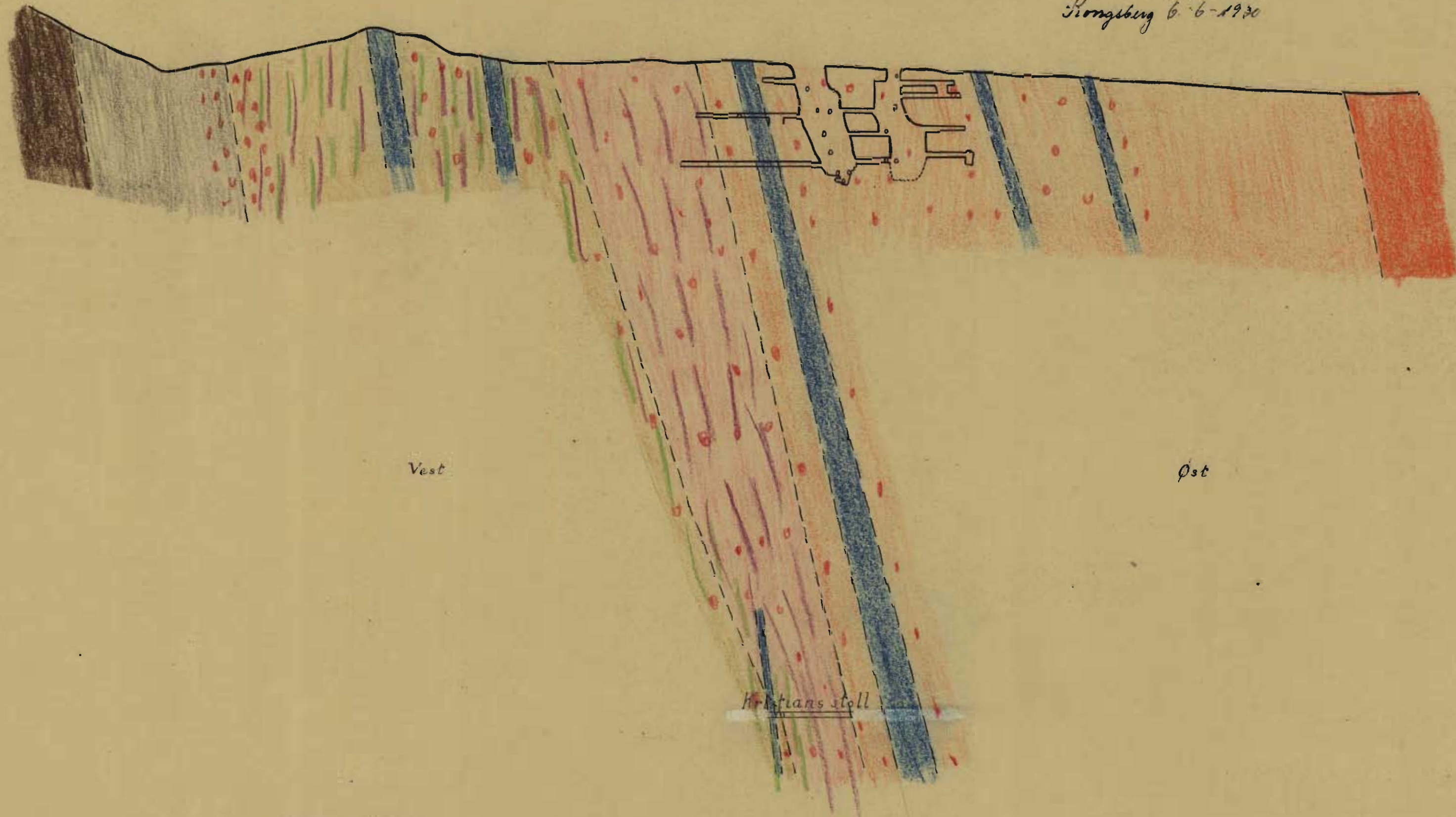
M=1:2000



# OVERBERGET III

## MORGENSTIERN GR.

Hongsberg 6.6.1930



Vest

Øst

Kristians stoll

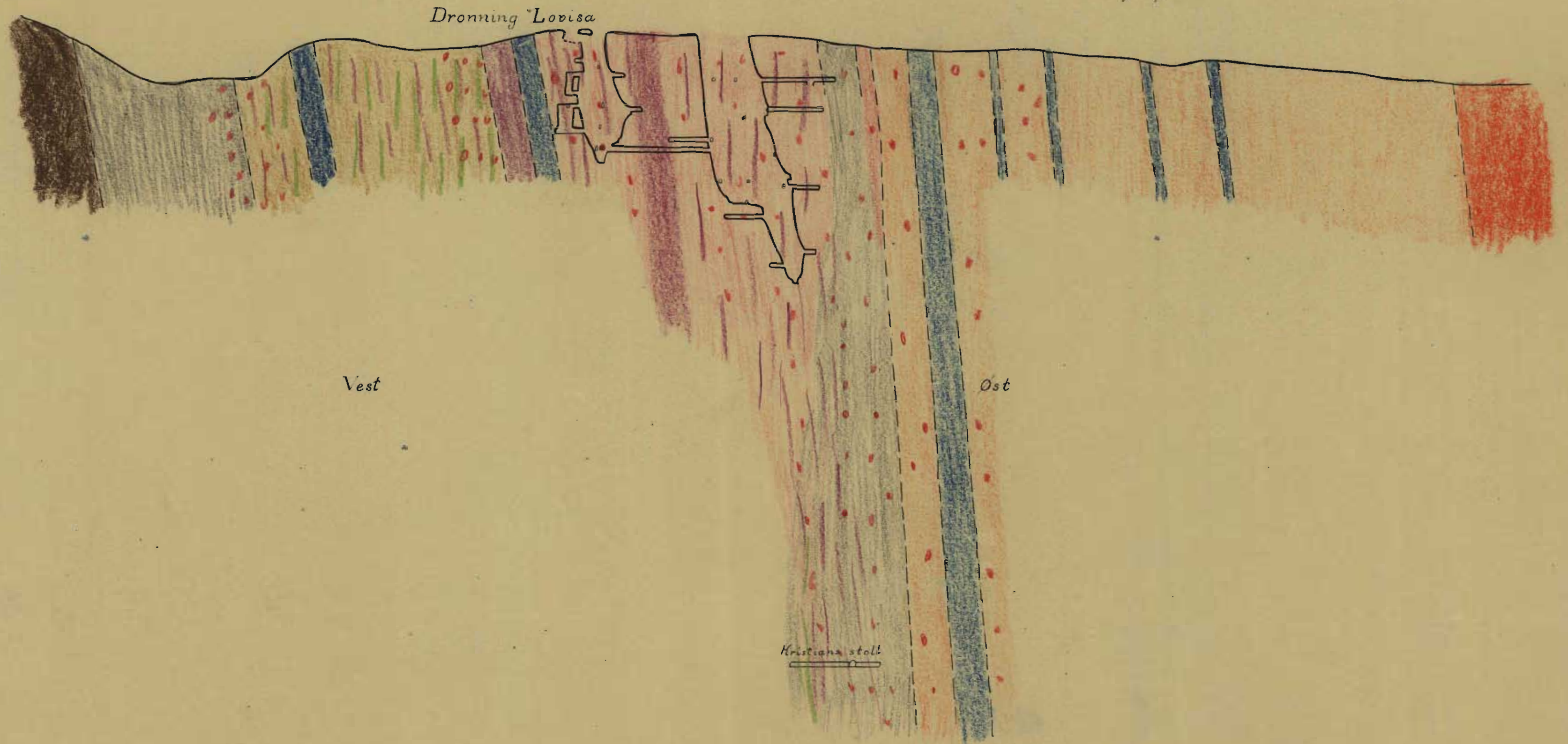
M=1:2000



# OVERBERGET III

PRINS CARL AV HESSEN GR.

Hongsberg 6. 6. 1930




M=1:2000





# OVERBERGET



M=1: 2000

III






# OVERBERGET

M=1:2000

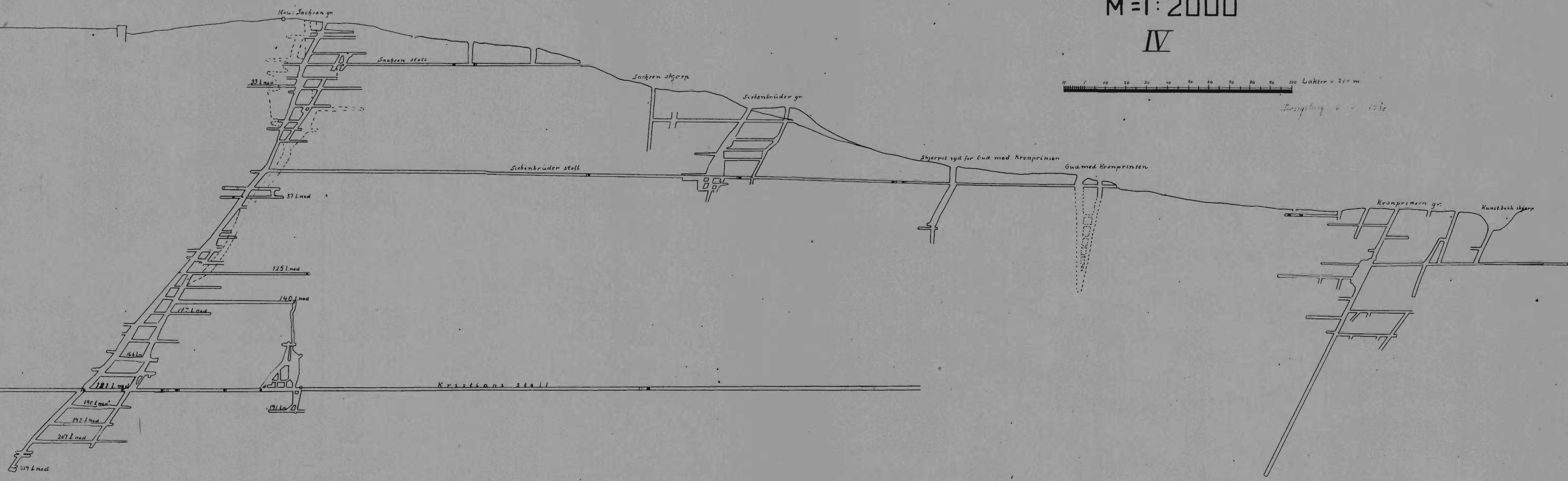
IV



Topografi 6. 1932

S.

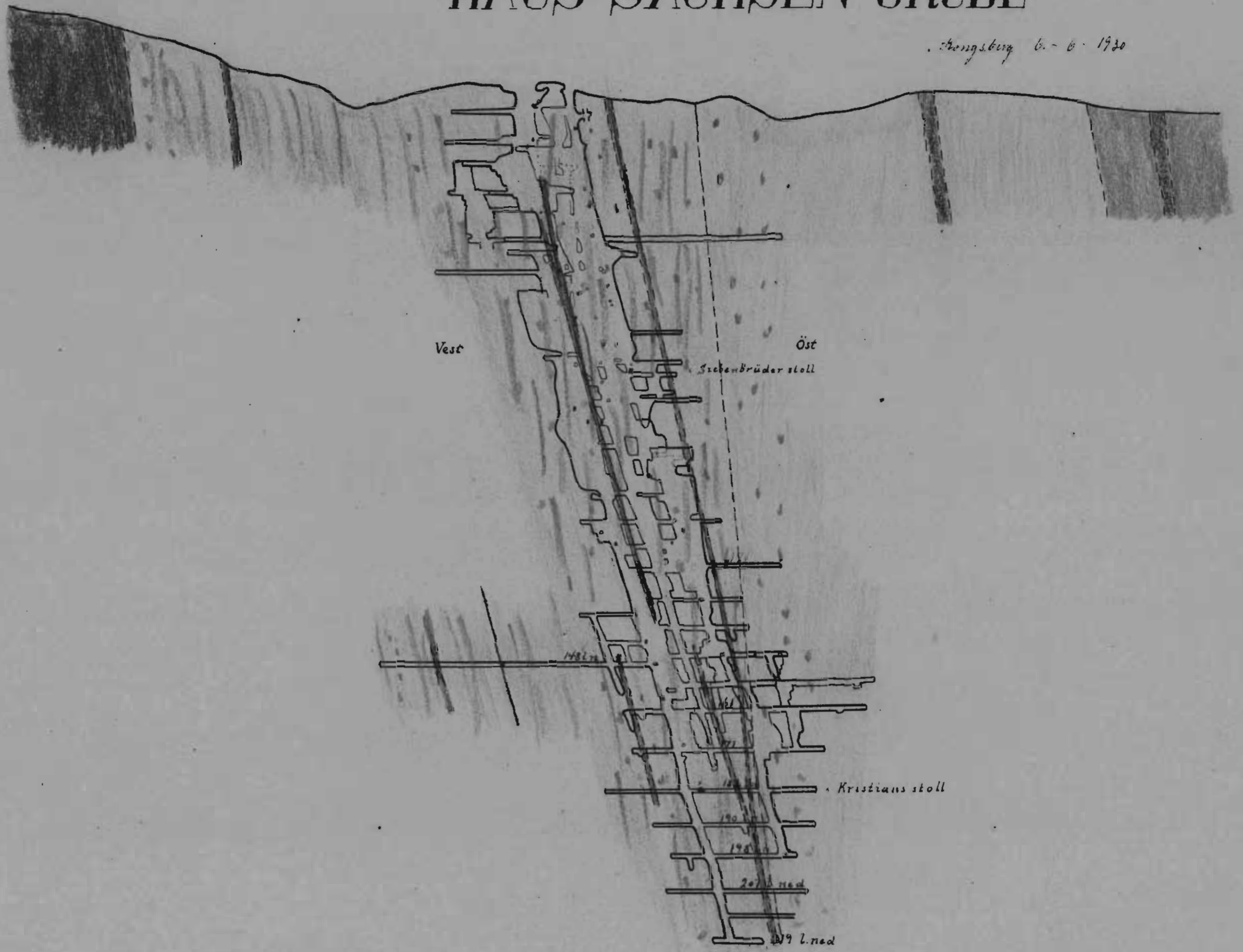
N.




# OVERBERGET IV

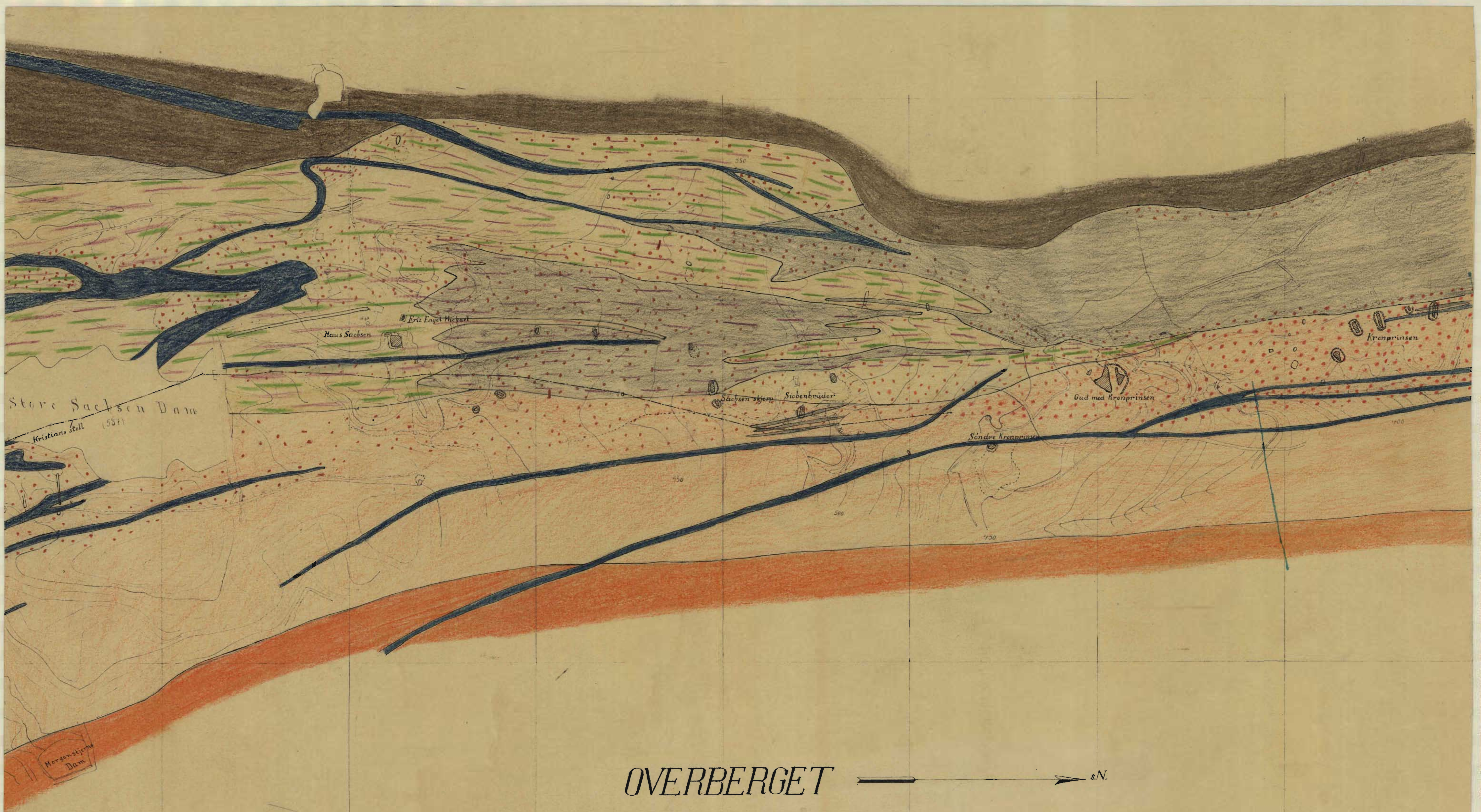
## HAUS SACHSEN GRUBE

Thomsberg 6. 6. 1920



M = 1:2000





Store Sachsen Dam  
Kristians stoll (557)

Haus Sachsen

Eriz Engel Michael

Sachsen skjem

Siebenbrüder

Gud med Kronprinsen

Søndre Kronprinsen

Kronprinsen


Morgenstjerne  
Dam

# OVERBERGET



M=1:2000

IV



# OVERBERGET

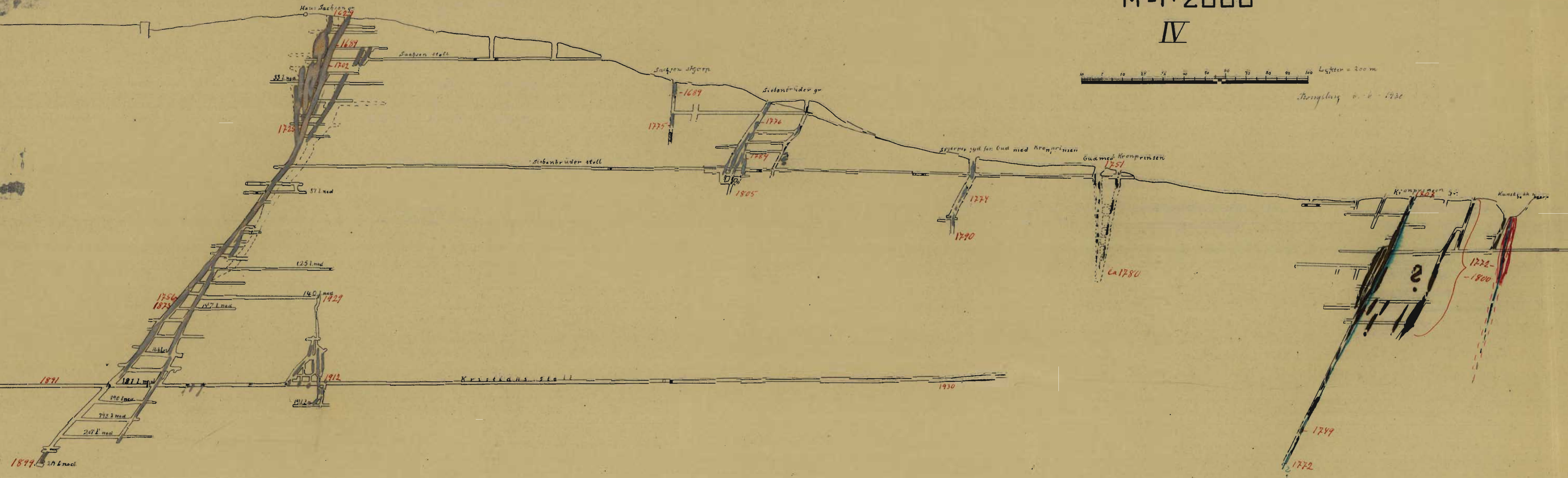
M=1:2000


IV



Tringslag v. k. 1930

S.



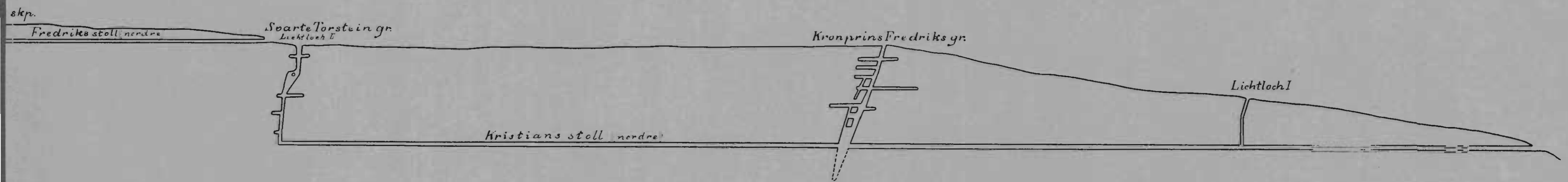


# OVERBERGET V

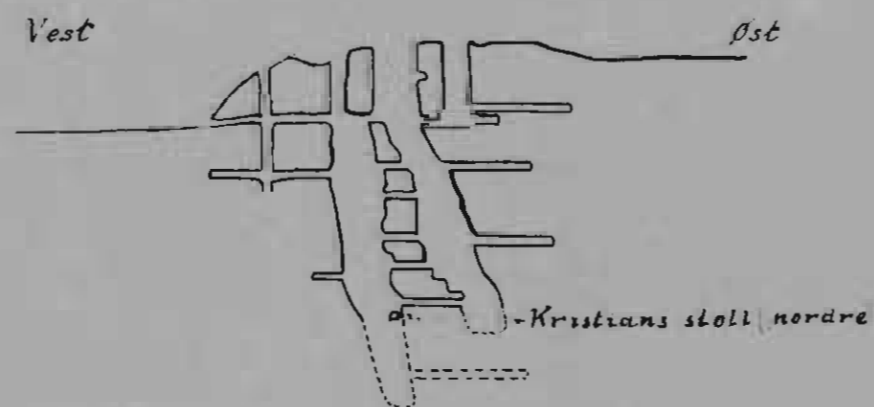
M=1:2500

0 10 20 30 40 50 60 70 80 90 100 Lakker-200m

Arnsberg 27<sup>te</sup> 10 - 1922  
D.H.



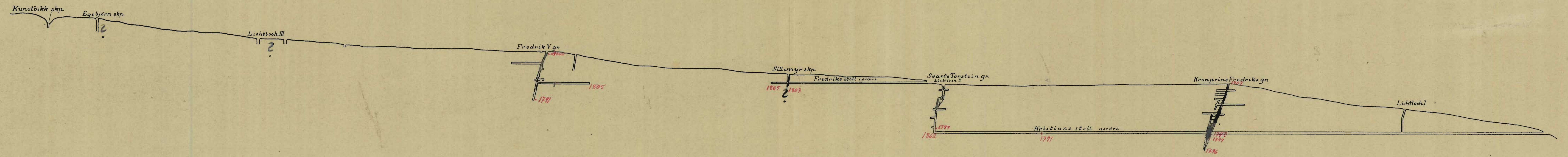
## Kronprins Fredriks gr





Syd


Nord



# OVERBERGET V

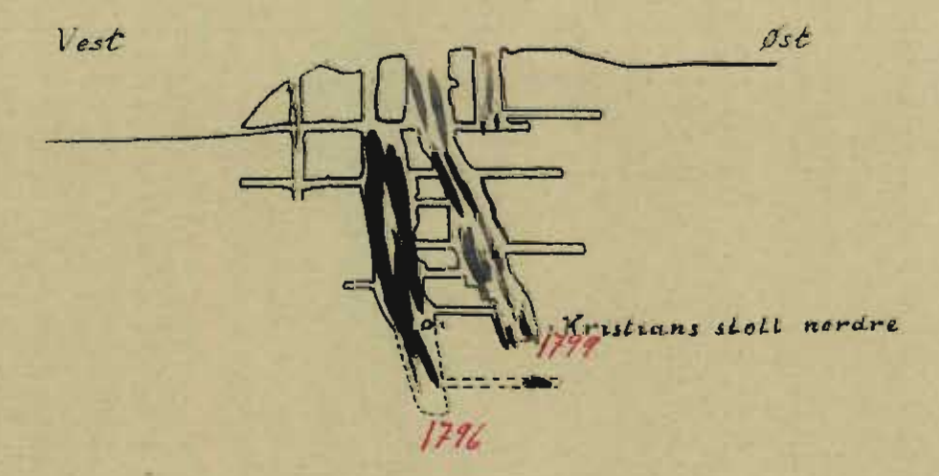
Havets Nivå

M=1:2500



Borgsberg 27<sup>te</sup> 10. 1880  
J. H.

## Kronprins Fredriks gr.



# UNDERBERGET

Kartbilag til Arne Bugges  
rapport over Kongsberg Søloverks gruber  
Kongsberg 1930



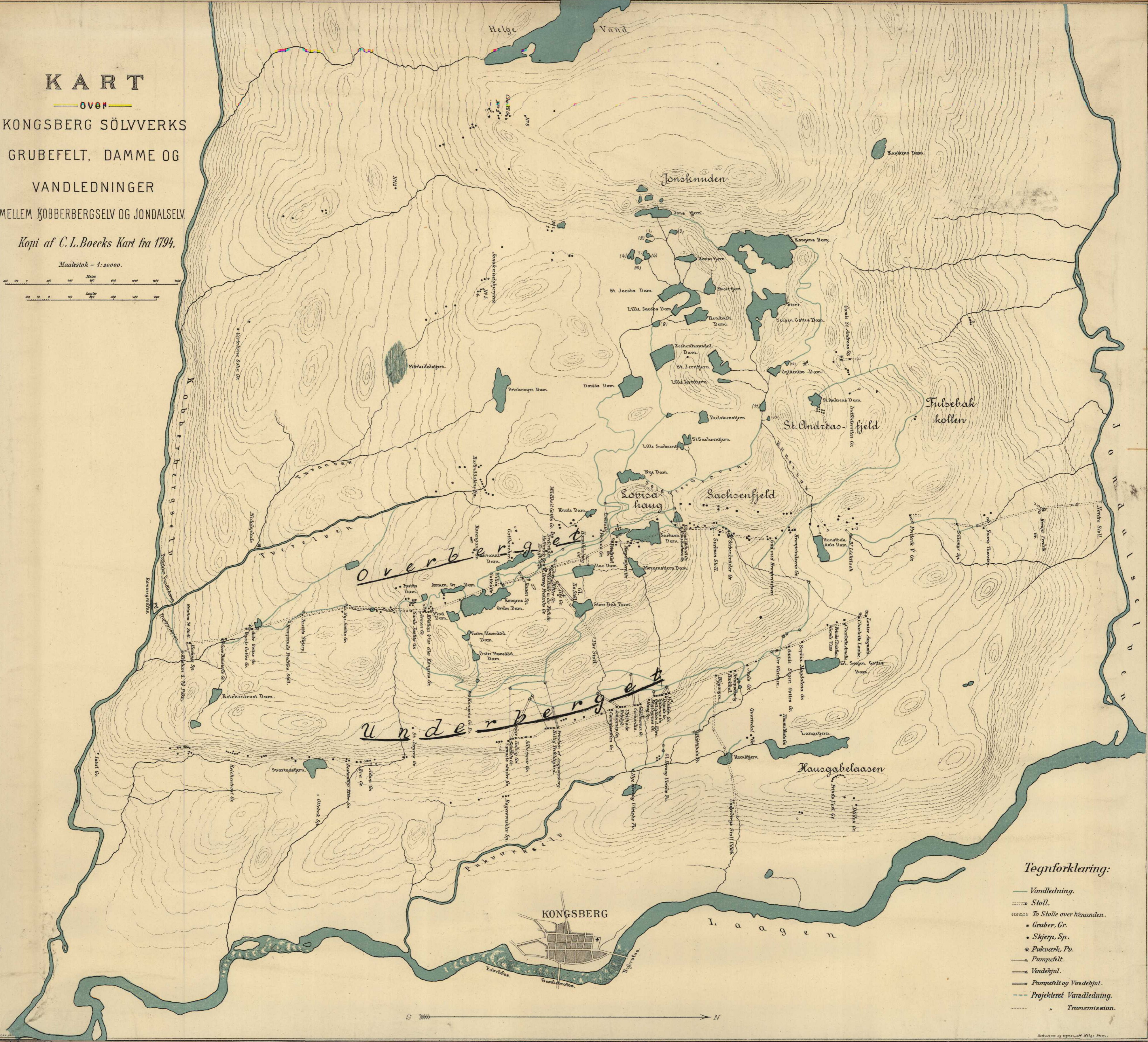
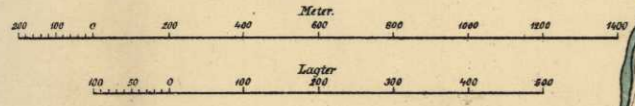
# KART

— over —

## KONGSBERG SÖLVVERKS GRUBEFELT, DAMME OG VANDLEDNINGER MELLEM KØBBERBERGSELV OG JONDALSELV.

Kopi af C.L.Boecks Kart fra 1794.

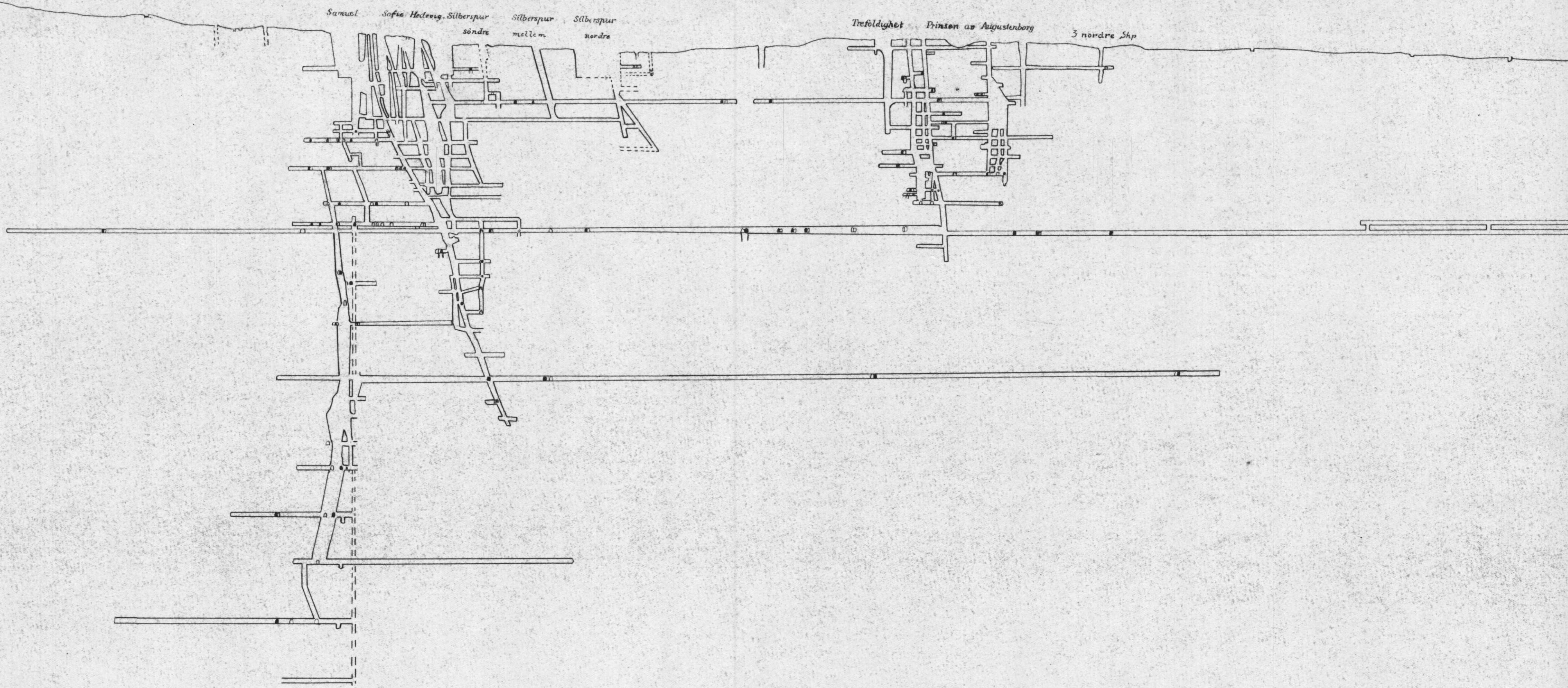
Maalestok = 1:20000.



- Tegnforklaring:**
- Vandledning.
  - Stoll.
  - To Stolle over hinanden.
  - Gruber, Gr.
  - Skjeri, Sp.
  - \* Pukkverk, Pv.
  - Pumpefelt.
  - Vandhjul.
  - Pumpefelt og Vandhjul.
  - Projekteret Vandledning.
  - " Transmission.


S  N

Reduceret og tegnet af H. J. Sørensen.

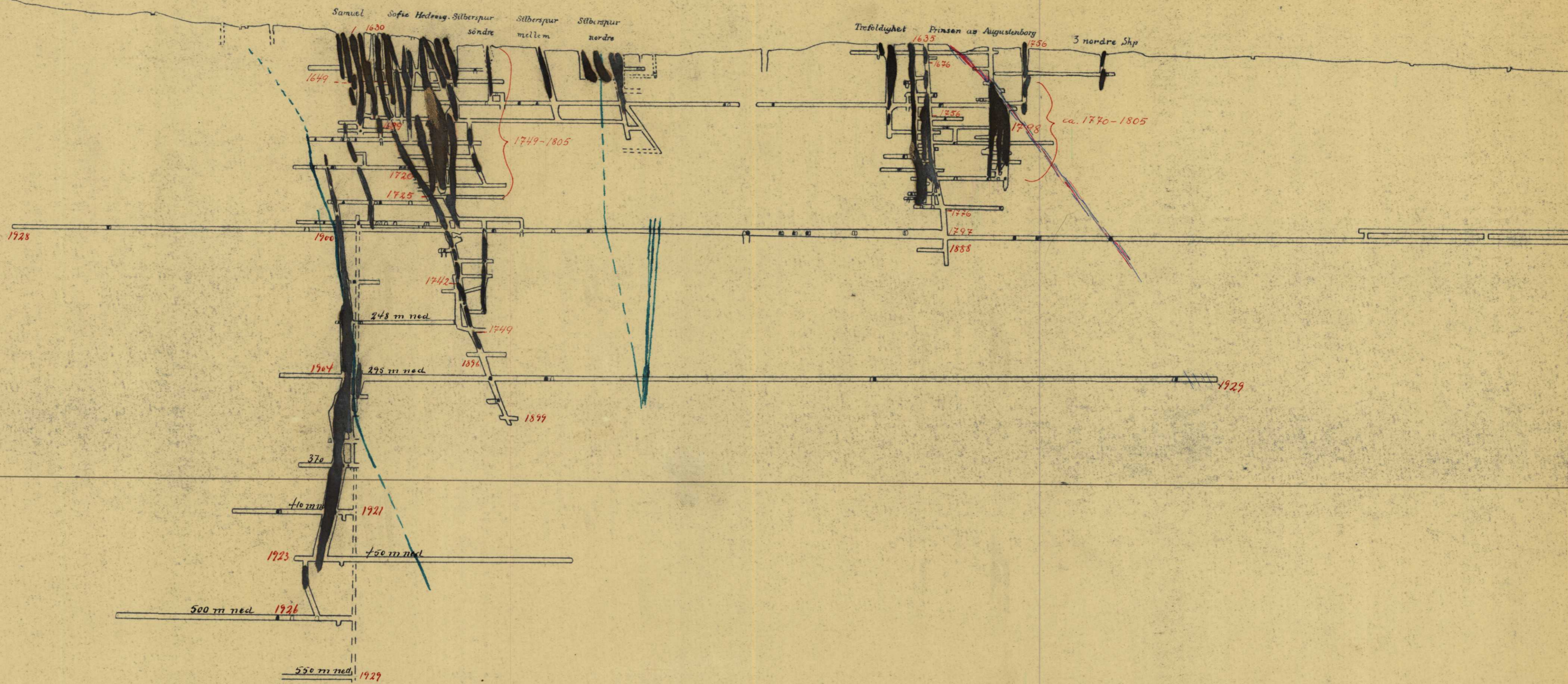


# SØNDRE UNDERBERGET I

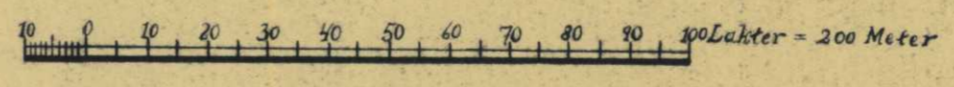
M=1:2500




*Hongsborg 19.6.1929  
Ejlf. Nielsen*



M=1:2500

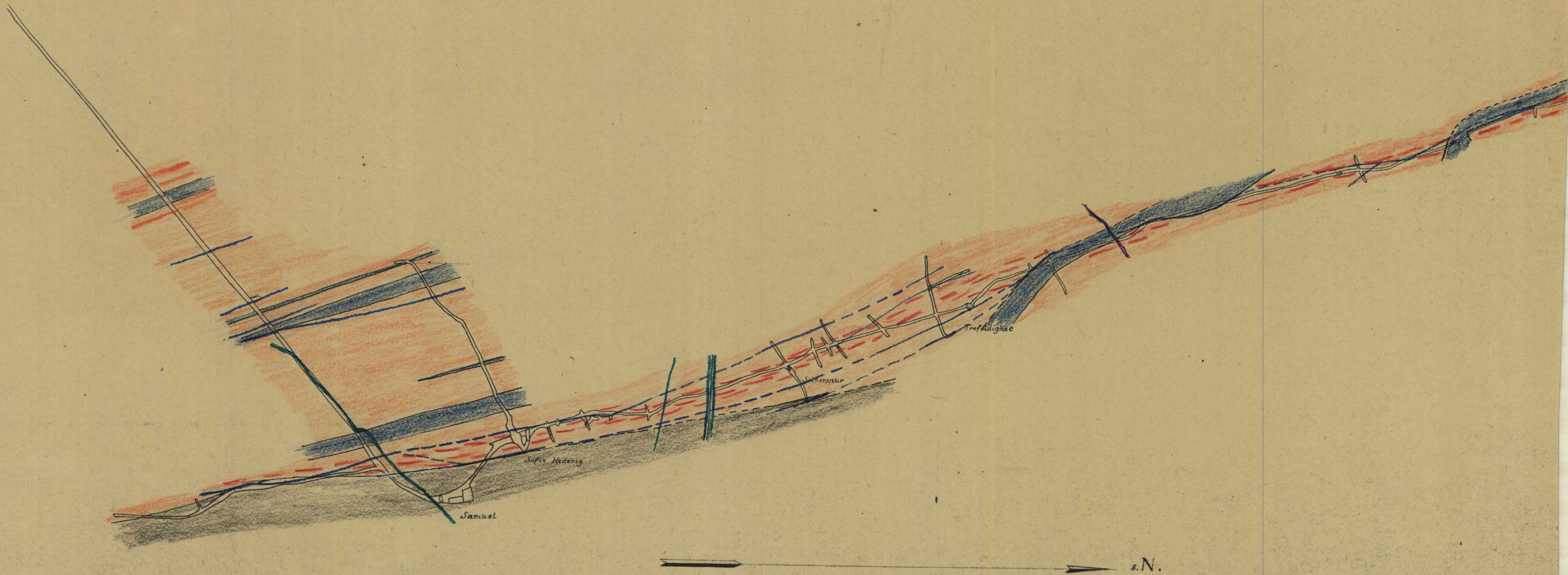


Hongsborg 19.6.1929  
Elef Lohm



SØNDRE UNDERBERGET I

M=1:2500



# SØNDRE UNDERBERGET I

M=1:2500

Hornsberg 16. 9. 1929


# SØNDRE UNDERBERGET I

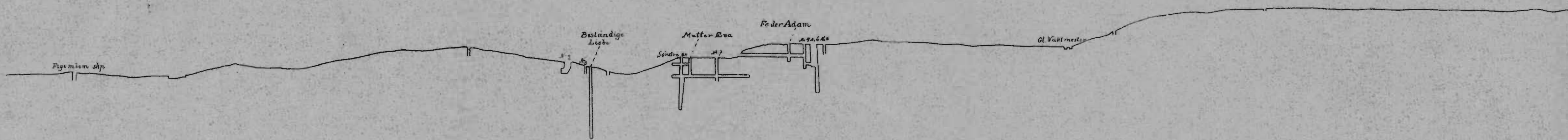
SAMUEL GR.

FELTPROFIL

M=1:2500

Kongsbørg 27 5-1900






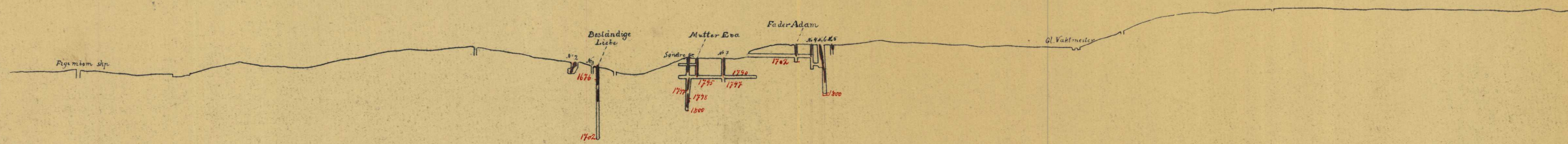
Underbergstollens nivå

# SØNDRE UNDERBERGET II OG III

M. 1:2500



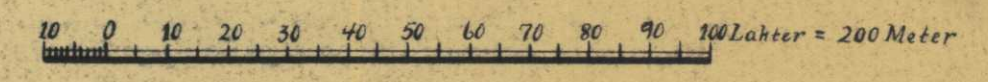
Hongsberg 19-6-1929  
 Staf Holten



Underbergstellens nivå

# SØNDRE UNDERBERGET II

M=1:2500



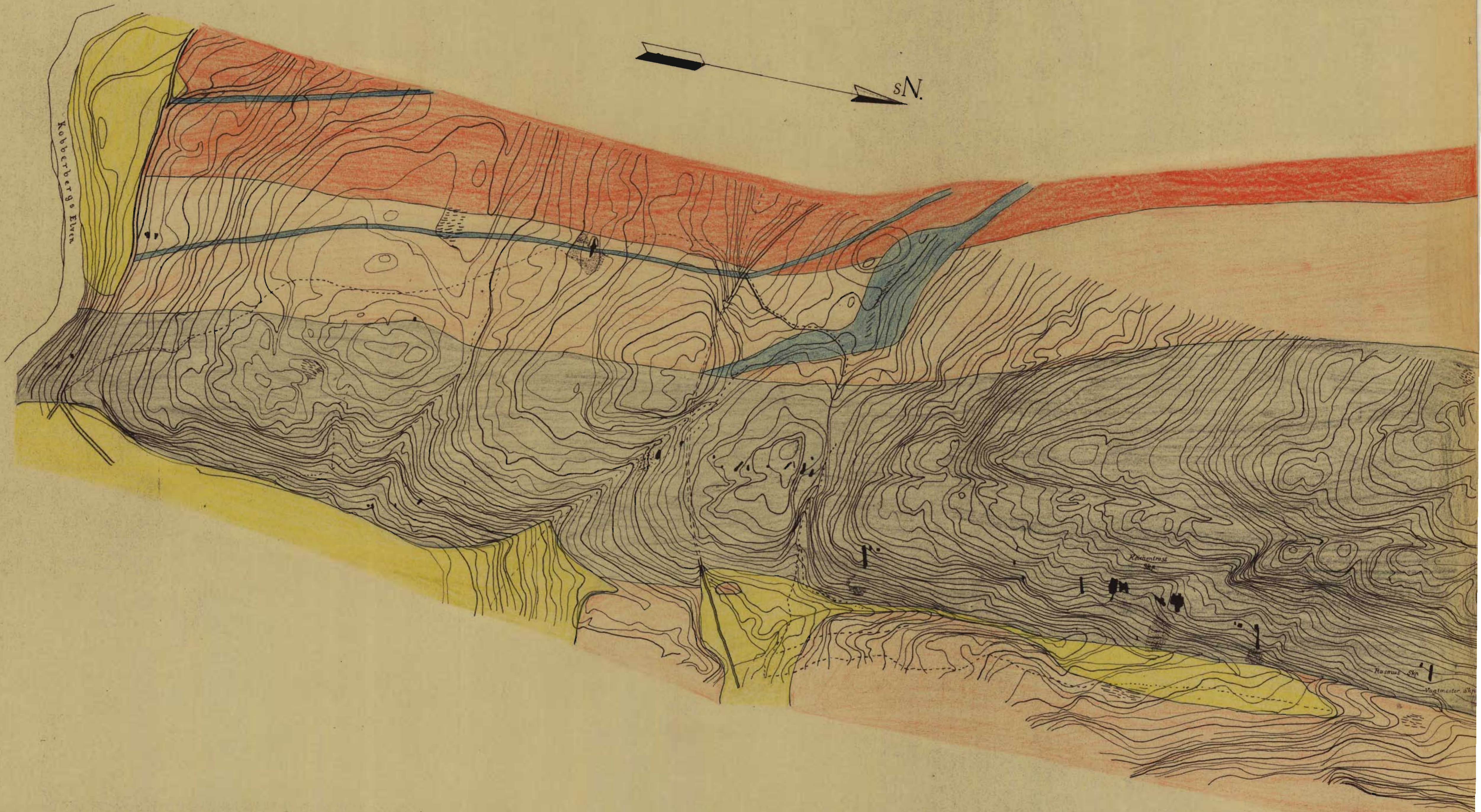
Kongsberg 19.6.1929  
E. Hofmann





SØNDRE UNDERBERGET II

M=1: 2500



sN.

Kobberbergs Elven

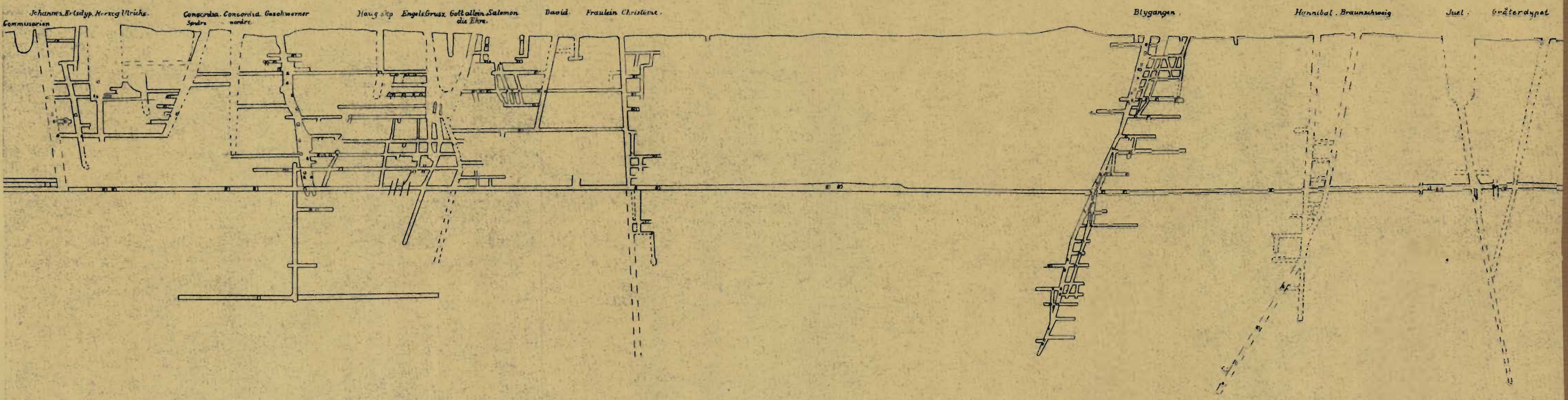
Rasmus Skj

Rasmus Skj

Vestmester Skj


# SØNDRE UNDERBERGET III

M=I: 2500



# MITTRE UNDERBERGET

M=1:2500



Honigsberg 19.6.1869  
 Graf Hübner

MITTRE UNDERBERGET

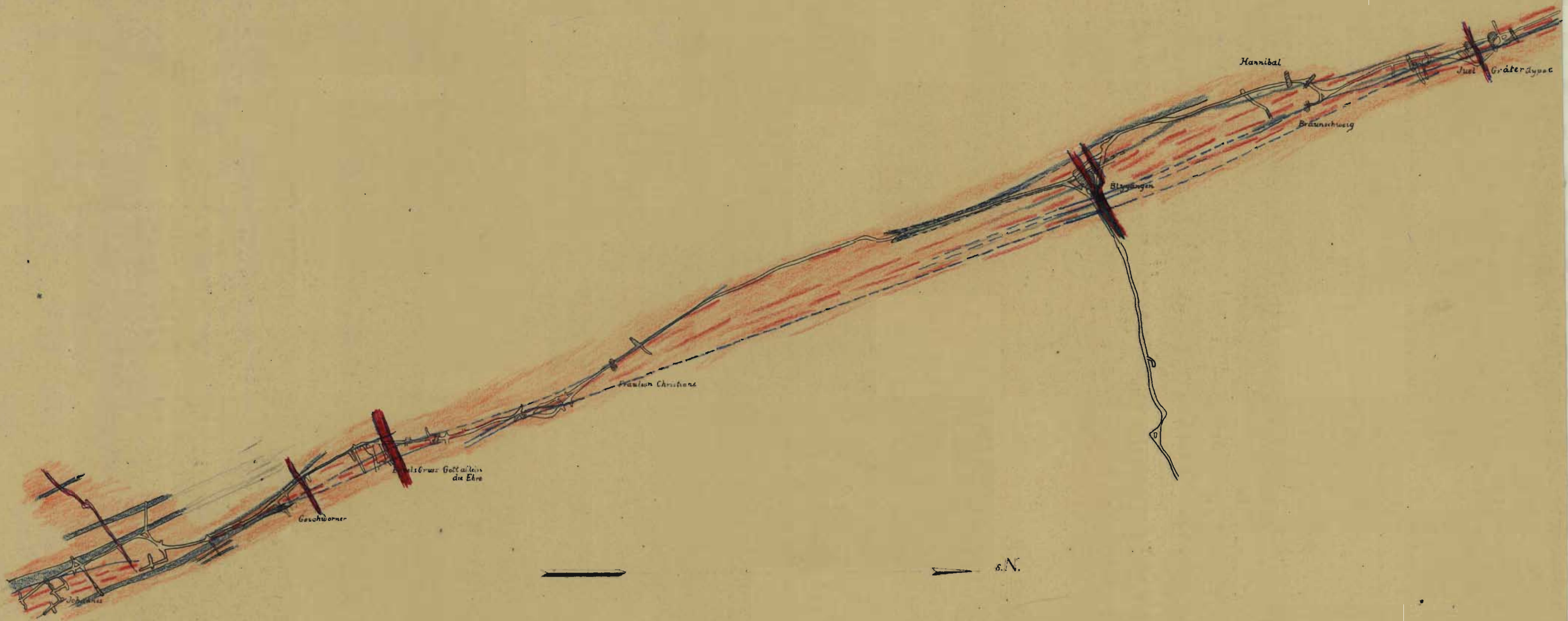
GESCHWORNER GR.

FELTPROFIL

M: 2500

*Stonybay 27 5 1780*

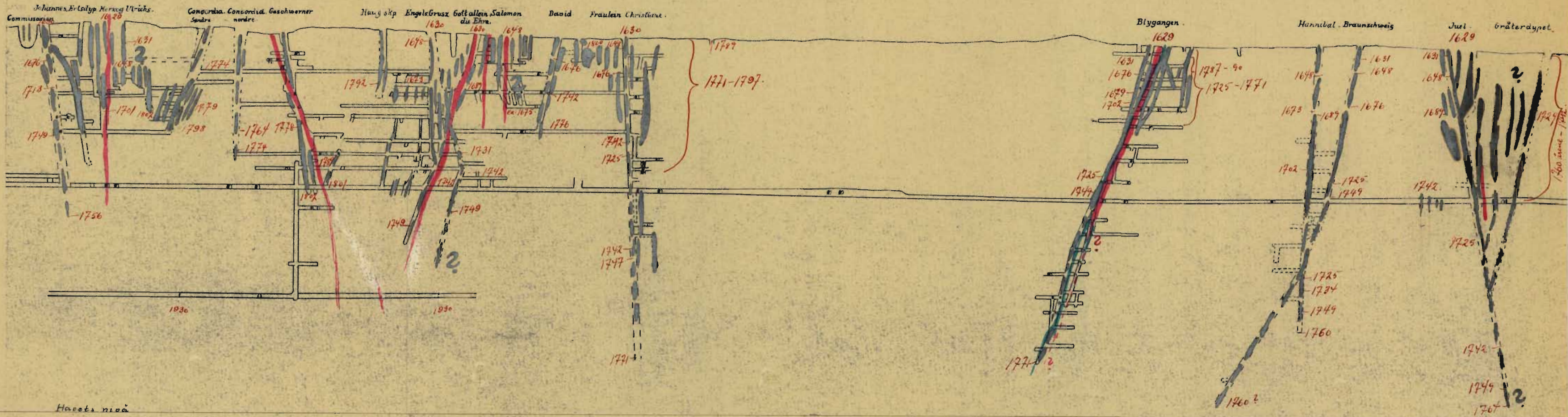




# MITTRE UNDERBERGET

M=1:2500


Hempsburg 12. 9. 1923



# MITTRE UNDERBERGET

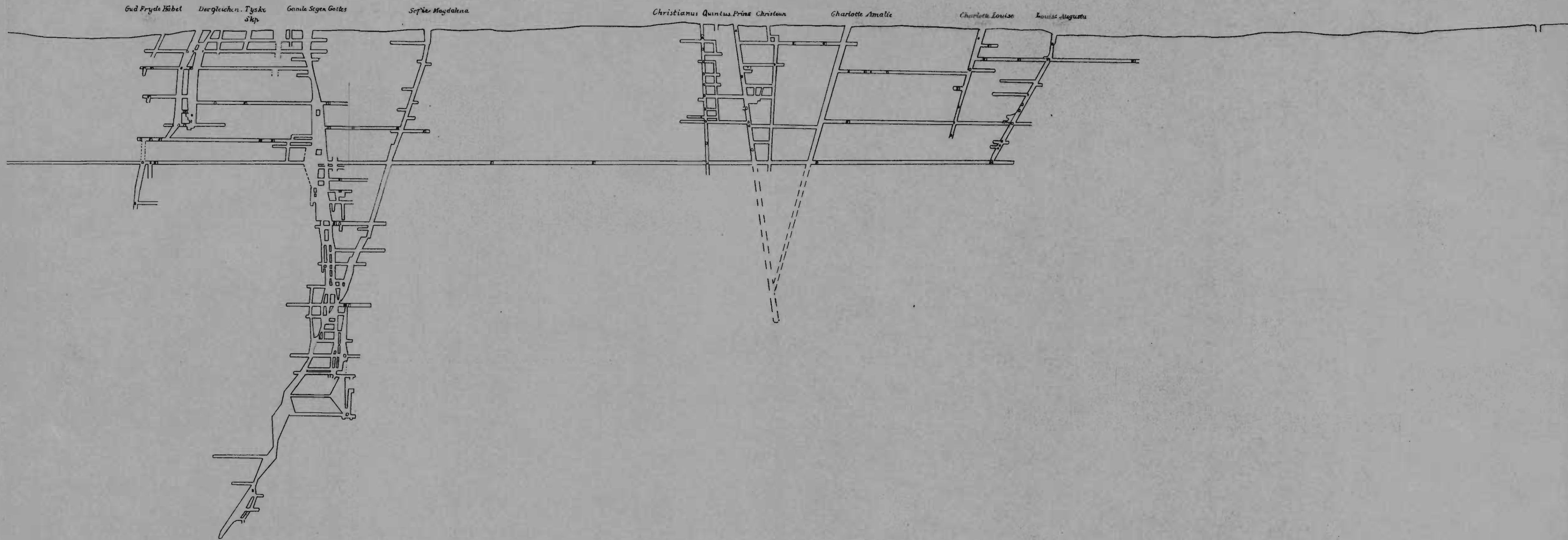
M=1:2500





MITTRE UNTERBEBGET

M=1:2500




# NORDRE UNDERBERGET

M=1:2500





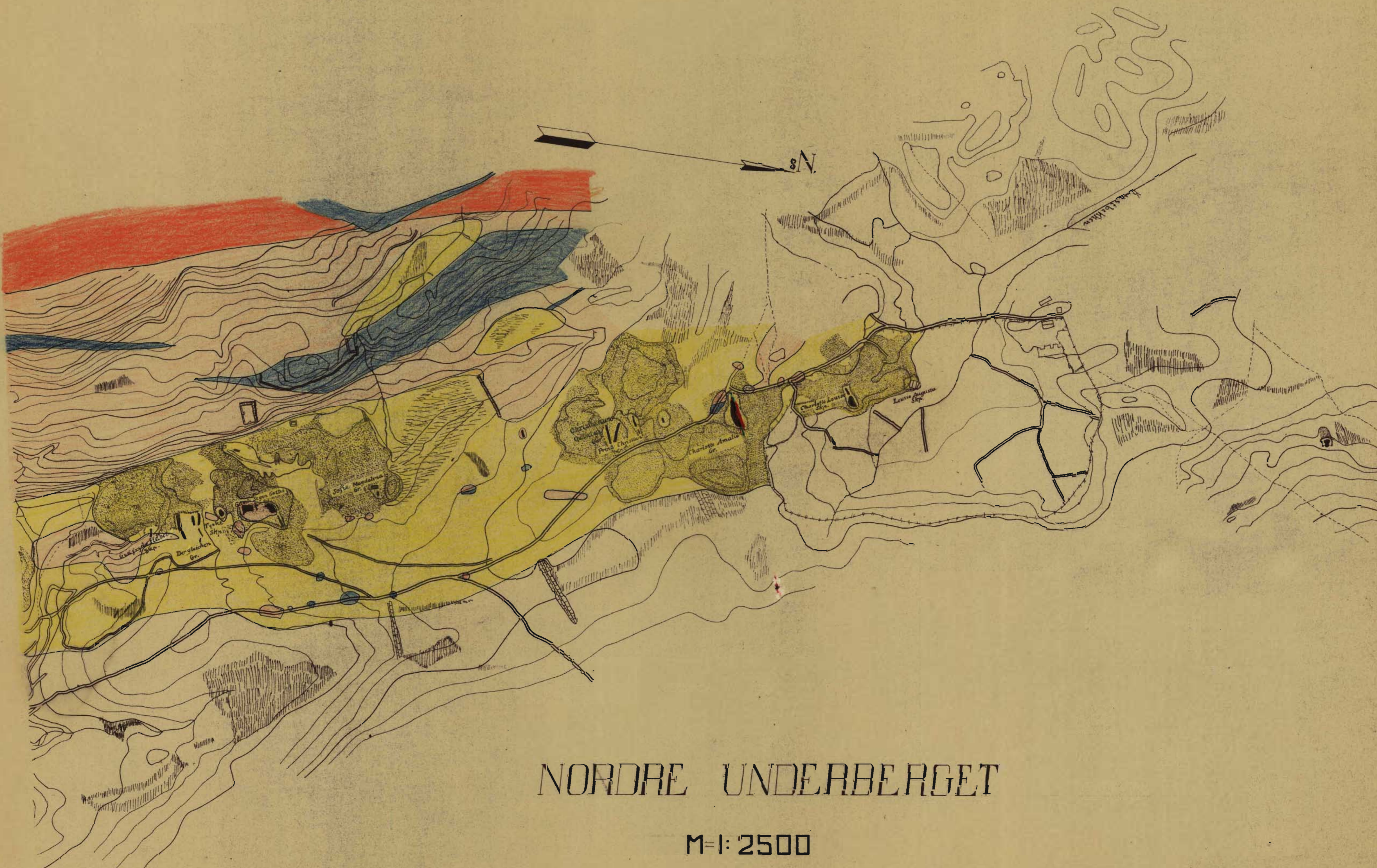


# NORDRE UNDERBERGET

M=1:2500

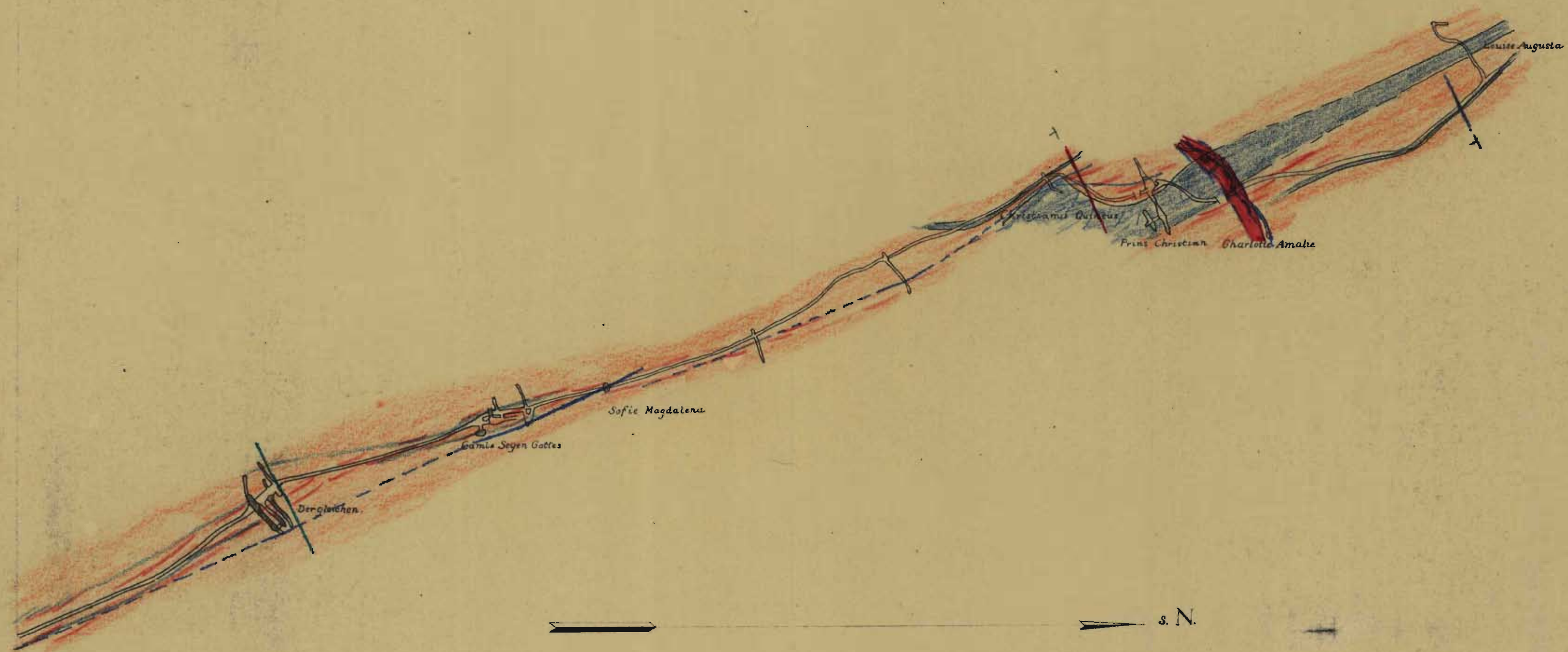


Kongsberg 17-6-1877  
Thof. Johnsen



NORDRE UNDERBERGET

M=1:2500



# NORDRE UNDERBERGET

M=1:2500

Hongkong 12. 9. 1929

D.S.

# FARVEBETENELSE



Stenbruddbånd  
Kvarts biotitt dioritt




Kvartsdioritt



Gneis (Østlig)  
Finkornig lys kvarts biotitt dioritt



Gneis (Vestlig)  
Finkornig oftest mørk stripet  
kvartsdioritt



Glimmerbånd  
Biotittskifer



Granatbånd  
Granat biotitt kloritt skifer



Klorittbånd  
Klorittskifer




Hornblendeskifer  
Andesitt




Amfibolitt, Det sorte bånd  
Vinordiabas



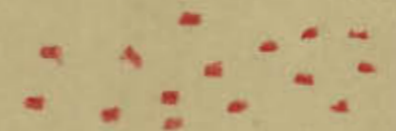
Granattomvandling



Klorittomvandling



Kvartslinser med kis  
striper (Cerisittskifer på  
Overberget I)



Fahlbånd  
Kisimpregneret bergart




Kvartsganger




Diabasganger



Kalkspatganger



Sølvførende partier



Overddekket

De røde tall på profilene er årstall der  
angir grubernes dyp i de forskjellige tider  
og likeledes hvor utstrosningen har pågått